


Dated the 28<sup>th</sup> day of November 2025

**LIGHT TIME INVESTMENTS LIMITED**  
as the First Owner

and



as the Phase 1B First Assignee

and

**GO INFINITE COMPANY LIMITED**

---

**SUB-DEED OF MUTUAL COVENANT**

**in respect of**

**THE REMAINING PORTION OF TAI PO TOWN  
LOT NO. 253**

**(PHASE 1B OF SAI SHA RESIDENCES)**

---



TCTW/PSYC/AFK/17543354

THIS SUB-DEED is made the 28<sup>th</sup> day of November 2025

**BETWEEN**

- (1) **LIGHT TIME INVESTMENTS LIMITED** (光時投資有限公司) whose registered office is situate at 45<sup>th</sup> Floor, Sun Hung Kai Centre, 30 Harbour Road, Hong Kong (hereinafter called the “**First Owner**” which expression shall where the context so admits include its successors and assigns) of the first part;
- (2) [REDACTED] (hereinafter called the “**Phase 1B First Assignee**” which expression shall where the context so admits include his executors, administrators and assigns) of the second part; and
- (3) **GO INFINITE COMPANY LIMITED** whose registered office is situate at 45<sup>th</sup> Floor, Sun Hung Kai Centre, 30 Harbour Road, Hong Kong (hereinafter called the “**DMC Manager**”, as defined in the **Principal Deed** (as hereinafter defined)) of the third part.

**WHEREAS:-**

- (A) This Sub-Deed is supplemental to the Principal Deed of Mutual Covenant and Management Agreement registered in the Land Registry by Memorial No.25120901900088 (the “**Principal Deed**”).
- (B) Immediately prior to the Assignment to the Phase 1B First Assignee hereinafter referred to the First Owner is the registered owner of and entitled to All Those 357,842 equal undivided 3,000,000<sup>th</sup> parts or shares of and in the **Land** (as defined in the Principal Deed) and of and in the **Development** (as defined in the Principal Deed) Together with the sole and exclusive right and privilege to hold use occupy and enjoy the whole of **Phase 1B** (as hereinafter defined) subject to and with the benefit of the **Government Grant** (as defined in the Principal Deed) and the Principal Deed.
- (C) For the purpose of sale, All Those 357,842 equal undivided 3,000,000<sup>th</sup> parts or shares referred to in recital (B) are sub-allocated to the various parts of Phase 1B in the manner set out in the Schedule hereto.
- (D) By an Assignment bearing even date herewith and made between the First Owner of the one part and the Phase 1B First Assignee of the other part, in consideration therein expressed the First Owner assigned unto the Phase 1B First Assignee All Those [REDACTED] equal undivided 3,000,000<sup>th</sup> parts or shares of and in the Land and the Development together with the sole and exclusive right to hold use occupy and enjoy All THOSE premises known as [REDACTED] of SIERRA SEA of Phase 1B of the Development (the “**Phase 1B First Assignee’s Unit**”) subject to and together with the benefit of the Principal Deed and in particular, the rights, privileges and easements specified in Second Schedule to the Principal Deed to hold the same unto the Phase 1B First Assignee absolutely subject to the Government Grant, the Principal Deed and this Sub-Deed.
- (E) The parties hereto have agreed to enter into this Sub-Deed in the manner hereinafter appearing.
- (F) The Director of Lands has given its approval to this Sub-Deed in accordance with Special Condition No. (24)(a) of the Government Grant.

NOW THIS SUB-DEED WITNESSETH as follows:-

## SECTION 1: DEFINITIONS AND INTERPRETATION

### 1. Definitions

- (a) Expressions used in this Sub-Deed shall (unless otherwise specifically defined or re-defined herein) have the meanings defined in the Principal Deed.
- (b) In this Sub-Deed the following expressions shall have the following meanings except where the context otherwise permits or requires:-

#### **“Accessible Residential Car Parking Spaces within Phase 1B”**

means the Accessible Residential Car Parking Spaces which are located within Phase 1B which are located on the Lower Ground Floor and G1 Floor and for the purposes of identification only shown coloured Red and marked with “a” on the Sub-Deed Plans (drawing nos. DMC-1B-02-2 and DMC-1B-03-2);

#### **“Bicycle Parking Spaces within Phase 1B”**

means the Bicycle Parking Spaces which are located within Phase 1B which are located on the Lower Ground Floor and for the purposes of identification only shown coloured Red and marked with “b” on the Sub-Deed Plans (drawing no. DMC-1B-02-2);

#### **“Common Areas and Facilities within Phase 1B”**

means collectively the Development Common Areas and Facilities within Phase 1B, the Residential Common Areas and Facilities within Phase 1B, the Residential Carpark Common Areas and Facilities within Phase 1B and all those parts and such of the facilities of Phase 1B designated as common areas and facilities in any other Sub-Deed(s) or Sub-Sub-Deed(s);

#### **“Development Common Areas and Facilities within Phase 1B”**

means those parts of the Common Areas and Facilities within Phase 1B and includes:-

- (a)
  - (i) exhaust pipe duct(s) of emergency generator; and
  - (ii) to the extent not specifically provided in sub-paragraph (i) above, such other parts of Phase 1B:-
    - (A) covered by paragraph (a) of the definition of “common parts” set out in section 2 of the Building Management Ordinance; and/or
    - (B) fall within the categories as specified in Schedule 1 to the Building Management Ordinance and included under paragraph (b) of the definition of “common parts” set out in section 2 of the Building Management Ordinance;

which are (insofar as they are capable of being shown on plans) for the purposes of identification only shown coloured Green on the Sub-Deed Plans; and

- (b) such other areas, apparatus, devices, systems and facilities of and in Phase 1B

as may from time to time be designated as the Development Common Areas and Facilities within Phase 1B in accordance with this Sub-Deed or any Sub-Sub-Deed(s)

but excluding:-

- (i) the Residential Common Areas and Facilities within Phase 1B and the Residential Carpark Common Areas and Facilities within Phase 1B; and
- (ii) such areas within the Development in respect of which the exclusive right and privilege to hold, use, occupy and enjoy the same belongs to any particular Owner and such facilities within the Development serving only any particular Owner;

**“Greenery Areas with Common Access within Phase 1B”**

means the Greenery Areas with Common Access which are located within Phase 1B which are for identification purpose shown coloured Brown on the Sub-Deed Plans and/or the plan(s) annexed to any Sub-Sub-Deed(s);

**“Kitchen Wall within Phase 1B”**

means the full height wall having an fire resistance rating of not less than -/30/30 (if any) adjacent to the exit door of a Residential Unit within Phase 1B with open kitchen which is respectively shown and coloured Violet on the Sub-Deed Plans;

**“Non-enclosed Areas within Phase 1B”**

means collectively:-

- (a) the balconies of the Residential Units within Phase 1B which are for the purposes of identification only shown coloured Light Indigo on the Sub-Deed Plans and the covered areas underneath the said balconies; and
- (b) the utility platforms of the Residential Units within Phase 1B which are for the purposes of identification only shown coloured Light Yellow on the Sub-Deed Plans and the covered areas underneath the said utility platforms;

**“Phase 1B”**

means Phase 1B of the Development as demarcated in the Building Plans comprising Bleu Avenue Tower 1, Bleu Avenue Tower 2, Bleu Avenue Tower 3 and Bleu Avenue Tower 5, podium floors, 794 Residential Units, 364 Residential Car Parking Spaces (which are located on the Lower Ground Floor and (insofar as they are capable of being shown on plans) for the purposes of identification only shown on the Sub-Deed Plans (drawing nos. DMC-1B-02 and DMC-1B-02-2)) and the Common Areas and Facilities within Phase 1B;

**“Recreational Areas and Facilities within Phase 1B”**

means the Recreational Areas and Facilities which are located within Phase 1B which are for identification purpose shown coloured Red Cross-Hatched Black on the Sub-Deed Plans and/or the plan(s) annexed to any Sub-Sub-Deed(s);

**“Residential Carpark Common Areas and Facilities within Phase 1B”**

means those parts of the Common Areas and Facilities within Phase 1B and includes:-

- (a) (i) the Common EV Facilities, all the driveways, passages, corridors,



ramps and staircases within Phase 1B which are intended for the common use and benefit of the Carpark as a whole;

- (ii) such other areas, apparatus, devices, systems and facilities of and in the Development and within Phase 1B intended for the common use and benefit of the Carpark as a whole;
- (iii) to the extent not specifically provided in sub-paragraphs (i) and (ii) above, such other parts of Phase 1B:-
  - (A) covered by paragraph (a) of the definition of “common parts” set out in section 2 of the Building Management Ordinance; and/or
  - (B) fall within the categories as specified in Schedule 1 to the Building Management Ordinance and included under paragraph (b) of the definition of “common parts” set out in section 2 of the Building Management Ordinance;

which are (insofar as they are capable of being shown on plans) for the purposes of identification only shown coloured Yellow on the Sub-Deed Plans; and

- (b) such other areas, apparatus, devices, systems and facilities of and in Phase 1B as may from time to time be designated as the Residential Carpark Common Areas and Facilities within Phase 1B in accordance with this Sub-Deed or any Sub-Sub-Deed(s)

but excluding:-

- (i) the Development Common Areas and Facilities within Phase 1B and the Residential Common Areas and Facilities within Phase 1B; and
- (ii) such areas within the Development in respect of which the exclusive right and privilege to hold, use, occupy and enjoy the same belongs to any particular Owner and such facilities within the Development serving only any particular Owner;

**“Residential Common Areas and Facilities within Phase 1B”**

means those parts of the Common Areas and Facilities within Phase 1B and includes:-

- (a) (i) the Curtain Wall (excluding all windows forming part of the Residential Units), external walls (including non-structural prefabricated external walls which are (insofar as they are capable of being shown on plans) for the purposes of identification only shown in Indigo dotted lines and marked “Non-structural Prefabricated External Wall” on the Sub-Deed Plans), external wall finishes, glass parapet walls, architectural features, top of canopies of balconies, top of canopies of utility platforms, top of canopies of areas for air-conditioning and surfaces of the Residential Accommodation;
- (ii) the Accessible Residential Car Parking Spaces within Phase 1B, the Bicycle Parking Spaces within Phase 1B, the Greenery Areas with

Common Access within Phase 1B, the Recreational Areas and Facilities within Phase 1B, cast-in anchors for anchoring of fall-arresting-devices by workers, covered landscape areas (for the purpose of identification only shown coloured Red Hatched Brown on the Sub-Deed Plans), covered walkway (for the purpose of identification only shown coloured Red Hatched Indigo on the Sub-Deed Plans) and such of the passages, the Residential Loading and Unloading Spaces within Phase 1B (not being the Recreational Areas and Facilities Loading and Unloading Space), common corridors and lift lobbies, entrances, landings, entrance lobbies, trellis (for the purpose of identification only shown coloured Red Hatched Green on the Sub-Deed Plans), management office (for the purpose of identification only marked "Management Office" on the Sub-Deed Plans), hose reels, structural walls, stairways, areas for the installation or use of aerial broadcast distribution or telecommunications network facilities, electrical cabinet, electrical ducts, electrical rooms, electrical meter cabinet, extra low voltage ducts, emergency generator room, fire services & sprinkler pump room, fire services pump rooms, fireman's lift lobbies, fan room, portable and flushing water tank room, flushing water tank, lavatories for watchman and management staff, pipe ducts (P.D.), potable water tank, potable and flushing water pump room, sewage pump room, sewage water tank, refuse storage and material recovery rooms, fire service control valve rooms, switch rooms, telecommunication ducts, water meter cabinet, wider common corridors and lift lobbies, common flat roofs, roofs and flat roofs not forming parts of Residential Units, and such of the lifts, lift shafts, firemen's lifts, lighting, drains, channels, sewers, wires, cables, air conditioning and ventilation system and other facilities whether ducted or otherwise through which fresh or flushing water, sewage, gas, electricity and other services are supplied to the Residential Accommodation, pumps, tanks, sanitary fittings, electrical installations, fittings, equipment and apparatus, fire prevention and fighting equipment and apparatus, security systems and apparatus, ventilation system, permanent artificial lighting at staircases and the backup automatic activated emergency lighting system;

- (iii) such other areas, apparatus, devices, systems and facilities of and in the Residential Accommodation within Phase 1B intended for the common use and benefit of the Owners, residents or tenants of the Residential Accommodation and their bona fide guests, visitors or invitees,
- (iv) to the extent not specifically provided in sub-paragraphs (i) to (iii) above, such other parts of Phase 1B:-
  - (A) covered by paragraph (a) of the definition of "common parts" set out in section 2 of the Building Management Ordinance; and/or
  - (B) fall within the categories as specified in Schedule 1 to the Building Management Ordinance and included under paragraph (b) of the definition of "common parts" set out in section 2 of the Building Management Ordinance;

which are (insofar as they are capable of being shown on plans) for the purposes of identification only shown coloured Red, Red Hatched Black, Red Cross-Hatched Black, Red Hatched Brown, Red Hatched Green, Red Hatched Indigo and Indigo dotted lines on the Sub-Deed Plans; and

- (c) such other areas, apparatus, devices, systems and facilities of and in Phase 1B as may from time to time be designated as the Residential Common Areas and Facilities within Phase 1B in accordance with this Sub-Deed or any Sub-Sub-Deed(s)

but excluding:-

- (i) the Development Common Areas and Facilities within Phase 1B and the Residential Carpark Common Areas and Facilities within Phase 1B; and
- (ii) such areas within the Development in respect of which the exclusive right and privilege to hold, use, occupy and enjoy the same belongs to any particular Owner and such facilities within the Development serving only any particular Owner;

**“Residential Loading and Unloading Space within Phase 1B”**

means the Residential Loading and Unloading Spaces which are located within Phase 1B which are located on the G1 Floor and for the purposes of identification only shown coloured Red and marked with “e” on the Sub-Deed Plans (drawing no. DMC-1B-03-2);

**“Sub-Deed Plans”**

means the plans certified as to their accuracy by the Authorized Person annexed to this Sub-Deed for identifying various parts of Phase 1B (including without limitation the Common Areas and Facilities within Phase 1B); and

**“Sub-Sub-Deed”**

means a Sub-Sub-Deed of Mutual Covenant to be entered into between the First Owner and another co-owner or owners of Phase 1B setting forth the rights and obligations of any component part of Phase 1B and “**Sub-Sub-Deeds**” shall be construed accordingly.

2. **Interpretation**

- (a) In this Sub-Deed (if the context permits or requires) words importing the singular number only shall include the plural number and vice versa and words importing the masculine gender only shall include the feminine gender and the neuter and vice versa and words importing persons shall include corporations and vice versa.
- (b) References to any ordinance or statutory provisions shall include or mean any statutory amendments, modifications or re-enactments thereof from time to time being in force.
- (c) In this Sub-Deed, unless the context requires otherwise, any reference to a Clause or Section or Schedule is a reference to the Clause of or Section of or Schedule to this Sub-Deed.

## SECTION 2: OPERATIVE PART

### 3. Grant of rights to the First Owner

- (a) The First Owner shall at all times hereafter, subject to and with the benefit of the Government Grant, have the sole and exclusive right and privilege to hold, use, occupy and enjoy to the exclusion of the Phase 1B First Assignee the whole of Phase 1B together with the appurtenances thereto and the entire rents and profits thereof SAVE AND EXCEPT the Phase 1B First Assignee's Unit and the Common Areas and Facilities within Phase 1B and SUBJECT TO the rights and privileges granted to the Phase 1B First Assignee by the aforesaid Assignment and SUBJECT TO the provisions of the Principal Deed, the Deed of Mutual Grant and this Sub-Deed.
- (b) The First Owner shall at all times hereafter, subject to and with the benefit of the Government Grant, have the right without the necessity of making any Owner entitled to the exclusive use occupation and enjoyment of any part or parts of the Land or the Development within Phase 1B a party thereto to enter into Sub-Sub-Deed(s) in respect of the First Owner's Premises PROVIDED THAT such Sub-Sub-Deed(s) shall not conflict with the provisions of the Principal Deed, the Deed of Mutual Grant and this Sub-Deed nor affect the rights, interests or obligations of the other Owners bound by any other previous Sub-Sub-Deed(s) and shall be subject to the approval of the Director, unless otherwise waived.

### 4. Grant of rights to the Phase 1B First Assignee

The Phase 1B First Assignee shall at all times hereafter, subject to and with the benefit of the Government Grant, the Principal Deed, the Deed of Mutual Grant and this Sub-Deed, have the full and exclusive right and privilege to hold, use, occupy and enjoy to the exclusion of the First Owner the Phase 1B First Assignee's Unit by the said Assignment together with the appurtenances thereto and the entire rents and profits thereof.

### 5. Right of Owners to assign without reference to other Owners

- (a) Every Owner of Phase 1B shall have the full right and liberty without reference to any other Owner or any person who may be interested in any other Undivided Share(s) in any way whatsoever and without the necessity of making such other Owner or such person a party to the transaction to sell, assign, mortgage, charge, lease, license or otherwise dispose of or deal with his Undivided Share(s) or interest of and in the Land and the Development together with the sole and exclusive right and privilege to hold, use, occupy and enjoy such part(s) of the Development which may be held therewith PROVIDED THAT any such transaction shall be expressly subject to and with the benefit of the Principal Deed, the Deed of Mutual Grant and this Sub-Deed.
- (b) Each Undivided Share and the sole and exclusive right and privilege to hold, use, occupy and enjoy any part of Phase 1B shall be held by the Owner from time to time of such Undivided Share subject to and with the benefit of the easements, rights, privileges and obligations, and the covenants and provisions contained in this Sub-Deed, the Principal Deed (including the Second Schedule thereto) and the Deed of Mutual Grant.
- (c) The Owner or Owners for the time being of each Undivided Share allocated to any part of Phase 1B shall at all times hereafter be bound by and shall observe and perform the covenants, provisions and restrictions contained in this Sub-Deed and the Principal

Deed (including the Third Schedule thereto) and such Owner shall comply with the House Rules from time to time in force so far as the same are binding on such Owner.

6. Right of Owners to occupy not to be dealt with separately from Undivided Shares

- (a) The sole and exclusive right and privilege to hold, use, occupy and enjoy any part of Phase 1B shall not be sold, assigned, mortgaged, charged, leased or otherwise dealt with separately from the Undivided Share(s) with which the same is held PROVIDED ALWAYS that the provisions of this Clause, subject to the Government Grant, do not extend to any lease, tenancy or licence with a term not exceeding ten (10) years.
- (b) The right to the exclusive use, occupation and enjoyment of balcony, utility platform, flat roof, roof, garden or stairhood specifically assigned by the First Owner shall not be sold, assigned, mortgaged, charged, leased or otherwise dealt with separately from the Residential Unit within Phase 1B with which such balcony, utility platform, flat roof, roof, garden or stairhood is held.

7. Common Areas and Facilities within Phase 1B

- (a) The Common Areas and Facilities within Phase 1B shall form part of the Common Areas and Facilities.
- (b) The Development Common Areas and Facilities within Phase 1B shall form part of the Development Common Areas and Facilities.
- (c) The Residential Common Areas and Facilities within Phase 1B shall form part of the Residential Common Areas and Facilities.
- (d) The Residential Carpark Common Areas and Facilities within Phase 1B shall form part of the Residential Carpark Common Areas and Facilities.
- (e) The Recreational Areas and Facilities within Phase 1B shall form part of the Recreational Areas and Facilities.

8. Annual budget

For the avoidance of doubt, upon the execution of this Sub-Deed:-

- (a) the first part of the annual budget referred in Clause 4.6(a) of the Principal Deed shall cover as well all expenditure which in the opinion of the Manager (whose decision shall be conclusive save for manifest error) is specifically referable to the Development Common Areas and Facilities within Phase 1B;
- (b) the second part of the annual budget referred in Clause 4.6(b) of the Principal Deed shall cover as well all expenditure which in the opinion of the Manager (whose decision shall be conclusive save for manifest error) is specifically referable to the Residential Common Areas and Facilities within Phase 1B; and
- (c) the third part of the annual budget referred in Clause 4.6(c) of the Principal Deed shall cover as well all expenditure which in the opinion of the Manager (whose decision shall be conclusive save for manifest error) is specifically referable to the Residential Carpark Common Areas and Facilities within Phase 1B.



9. Application of the Principal Deed

All the covenants provisions terms stipulations and agreements in the Principal Deed and in particular the powers of the Manager contained in the Principal Deed and the obligation to pay management expenses and other payments and deposits shall apply and take effect and be binding on the parties hereto as if the same had been specifically set out in this Sub-Deed in full. In the event that any of the provisions of this Sub-Deed shall be inconsistent and shall conflict with the Principal Deed, the provisions of the Principal Deed shall prevail.

10. Assignment of Common Areas and Facilities within Phase 1B

- (a) Upon execution of this Sub-Deed, the First Owner shall assign to and vest in the Manager free of costs or consideration as trustee for all Owners for the time being the whole of the Undivided Shares allocated to the Common Areas and Facilities within Phase 1B together with the Common Areas and Facilities within Phase 1B subject to and with the benefit of the Government Grant, the Principal Deed and this Sub-Deed.
- (b) Such Undivided Shares together with the right to hold, use, occupy and enjoy the Common Areas and Facilities within Phase 1B shall be held by the Manager on trust for the benefit of all the Owners for the time being and in the event the Manager shall resign or be dismissed or wound up or a receiving order made against it and another manager appointed in its stead in accordance with the Principal Deed, then the Manager or the liquidator or the receiver (as the case may be) shall assign free of costs or consideration such Undivided Shares together with the Common Areas and Facilities within Phase 1B to the new manager upon the same trust PROVIDED THAT if an Owners' Corporation is formed it may require the Manager for the time being or its liquidator or receiver (as the case may be) to assign such Undivided Shares and transfer the management responsibility to it free of costs or consideration and in which event the Manager shall assign free of costs or consideration the Undivided Shares allocated to the Common Areas and Facilities within Phase 1B together with the Common Areas and Facilities within Phase 1B and transfer free of costs or consideration the management responsibility to the Owners' Corporation which shall hold such Undivided Shares on trust for the benefit of all the Owners for the time being.

11. Accessible Residential Car Parking Spaces within Phase 1B

The Accessible Residential Car Parking Spaces within Phase 1B shall form part of the Accessible Residential Car Parking Spaces. All covenants provisions terms stipulations and agreements contained in the Principal Deed in respect of the Accessible Residential Car Parking Spaces shall apply to the Accessible Residential Car Parking Spaces within Phase 1B.

12. Bicycle Parking Spaces within Phase 1B

The Bicycle Parking Spaces within Phase 1B shall form part of the Bicycle Parking Spaces. All covenants provisions terms stipulations and agreements contained in the Principal Deed in respect of the Bicycle Parking Spaces shall apply to the Bicycle Parking Spaces within Phase 1B.

13. Recreational Areas and Facilities within Phase 1B

The Recreational Areas and Facilities within Phase 1B shall form part of the Recreational Areas and Facilities. All covenants provisions terms stipulations and agreements contained in the Principal Deed in respect of the Recreational Areas and Facilities shall apply to the Recreational



Areas and Facilities Phase 1B.

14. Residential Loading and Unloading Space within Phase 1B

The Residential Loading and Unloading Space within Phase 1B shall form part of the Residential Loading and Unloading Space. All covenants provisions terms stipulations and agreements contained in the Principal Deed in respect of the Residential Loading and Unloading Space shall apply to the Residential Loading and Unloading Space within Phase 1B.

15. Greenery Areas with Common Access within Phase 1B

The Greenery Areas with Common Access within Phase 1B shall form part of the Greenery Areas with Common Access. All covenants provisions terms stipulations and agreements contained in the Principal Deed in respect of the Greenery Areas with Common Access shall apply to the Greenery Areas with Common Access within Phase 1B.

16. Kitchen Wall within Phase 1B

The Kitchen Wall within Phase 1B shall form part of the Kitchen Wall. All covenants provisions terms stipulations and agreements contained in the Principal Deed in respect of the Kitchen Wall shall apply to the Kitchen Wall within Phase 1B.

17. Non-enclosed Areas within Phase 1B

The Non-enclosed Areas within Phase 1B shall form part of the Non-enclosed Areas. All covenants provisions terms stipulations and agreements contained in the Principal Deed in respect of the Non-enclosed Areas shall apply to the Non-enclosed Areas within Phase 1B.

18. The Building Management Ordinance

No provision in this Sub-Deed shall contradict, overrule or fail to comply with the provisions of the Building Management Ordinance and the Schedules thereto.

19. Compliance with the Government Grant

- (a) Nothing in this Sub-Deed conflicts with or is in breach of the conditions of the Government Grant. If any provision contained in this Sub-Deed conflicts with the Government Grant, the Government Grant shall prevail.
- (b) All Owners of Phase 1B (including the First Owner) and the Manager covenant with each other to comply with the conditions of the Government Grant so long as they remain as Owners of Phase 1B or (as the case may be) the Manager. The covenants and provisions of this Sub-Deed are binding on all Owners of Phase 1B and the benefit and burden thereof are annexed to the Land and the Development and to the Undivided Share(s) in respect thereof.

20. Chinese translation

The First Owner shall at its own costs and expenses provide a direct translation in Chinese of this Sub-Deed and deposit a copy of this Sub-Deed and its Chinese translation at the management office of the Development within one month after the date of this Sub-Deed. Copies of this Sub-Deed and its Chinese translation shall be made available for inspection by all Owners free of costs at the management office of the Development. A copy of this Sub-Deed or its Chinese translation or both shall be supplied by the Manager to an Owner on request

and upon payment of a reasonable charge. All charges received shall be credited to the Special Fund. In the event of dispute as to the effect or construction of this Sub-Deed and its Chinese translation, the English text of this Sub-Deed shall prevail.

21. Plans of Common Areas and Facilities within Phase 1B

A set of the Sub-Deed Plans annexed hereto showing the Common Areas and Facilities within Phase 1B shall be kept at the management office of the Development for inspection by the Owners during normal office hours free of costs and charges.

22. Sub-Deed binding on executors, etc.

The covenants and provisions of this Sub-Deed shall be binding on the parties hereto and their respective executors, administrators, successors in title and assigns and the benefit and burden thereof shall be annexed to the Units within Phase 1B and the Common Areas and Facilities within Phase 1B and to the Undivided Share or Shares held therewith.

**IN WITNESS** whereof the parties hereto have caused this Sub-Deed to be executed the day and year first above written.

## THE SCHEDULE

### Allocation of Undivided Shares

#### **Section 1: Summary**

<u>Description</u>	<u>Undivided Shares</u>
Phase 1B	
(a) Residential Units	346,742
(b) Residential Car Parking Spaces	9,100
364 Residential Car Parking Spaces (25 Undivided Shares each)	
(c) Common Areas and Facilities within Phase 1B	2,000
Total for Phase 1B:	<u>357,842</u>

## Section 2: Allocation of Undivided Shares to each Residential Unit

### 1. Bleu Avenue Tower 1

Floor	Flat	Note	No. of Undivided Shares	
			Each Flat	Sub-Total
G1/F	A	1	950	950
	B	1	948	948
	C	1	493	493
	F	1	537	537
	G	1	523	523
	H	1	608	608
G2/F	A	3	691	691
	B	3	728	728
	C	2	411	411
	F	3	394	394
	G	3	393	393
	H	2	439	439
1/F – 10/F (9 storeys)	A	3	691	6,219
	B	3	728	6,552
	C	2	404	3,636
	D	2	391	3,519
	E	3	438	3,942
	F	3	394	3,546
	G	3	393	3,537
	H	2	439	3,951
11/F – 16/F (4 storeys)	A	3	691	2,764
	B	3	728	2,912
	C	2	407	1,628
	D	2	395	1,580
	E	3	438	1,752
	F	3	394	1,576
	G	3	396	1,584
	H	2	439	1,756
17/F	A	4	2,019	2,019
	B	4	1,036	1,036
	C	4	895	895
Total:				61,519

Remark: No 4/F, 13/F and 14/F.

Note 1: means including the garden(s) thereof.

Note 2: means including the balcony thereof.

Note 3: means including the balcony and the utility platform thereof.

Note 4: means including the flat roof(s) adjacent thereto and the roof(s) thereabove.

2. Bleu Avenue Tower 2

Floor	Flat	Note	No. of Undivided Shares	
			Each Flat	Sub-Total
G1/F	A	1	629	629
	B	1	558	558
	E	1	486	486
	F	1	593	593
	G	1	512	512
	H	1	493	493
	J	1	346	346
G2/F	A	2	474	474
	B	3	409	409
	E	2	394	394
	F	3	438	438
	G	3	393	393
	H	3	393	393
	J	2	270	270
1/F – 18/F (15 storeys)	A	2	474	7,110
	B	3	409	6,135
	C	3	435	6,525
	D	2	391	5,865
	E	2	391	5,865
	F	3	438	6,570
	G	3	393	5,895
	H	3	393	5,895
	J	2	270	4,050
19/F – 20/F (2 storeys)	A	2	474	948
	B	3	409	818
	C	3	435	870
	D	2	394	788
	E	2	394	788
	F	3	438	876
	G	3	393	786
	H	3	396	792
	J	2	273	546
21/F – 22/F (2 storeys)	A	2	474	948
	B	3	409	818
	C	3	438	876
	D	2	394	788
	E	2	394	788
	F	3	438	876
	G	3	393	786
	H	3	396	792
	J	2	273	546
23/F	A	4	1,409	1,409
	B	4	995	995

	C	4	996	996
	D	4	888	888
Total:				79,016

Remark: No 4/F, 13/F and 14/F.

Note 1: means including the garden(s) thereof.

Note 2: means including the balcony thereof.

Note 3: means including the balcony and the utility platform thereof.

Note 4: means including the flat roof(s) adjacent thereto and the roof(s) thereabove.

3. Bleu Avenue Tower 3

Floor	Flat	Note	No. of Undivided Shares	
			Each Flat	Sub-Total
G1/F	A	1	647	647
	B	1	546	546
	C	1	576	576
	D	1	509	509
	G	1	535	535
	H	1	522	522
	J	1	373	373
G2/F	A	2	474	474
	B	3	409	409
	C	3	435	435
	D	2	394	394
	G	3	393	393
	H	3	393	393
	J	2	270	270
1/F – 23/F (19 storeys)	A	2	474	9,006
	B	3	409	7,771
	C	3	435	8,265
	D	2	391	7,429
	E	2	391	7,429
	F	3	438	8,322
	G	3	393	7,467
	H	3	393	7,467
	J	2	270	5,130
25/F – 26/F (2 storeys)	A	2	474	948
	B	3	409	818
	C	3	435	870
	D	2	394	788
	E	2	394	788
	F	3	438	876
	G	3	393	786
	H	3	396	792
	J	2	273	546
	A	2	474	948



27/F – 28/F (2 storeys)	B	3	409	818
	C	3	438	876
	D	2	394	788
	E	2	394	788
	F	3	438	876
	G	3	393	786
	H	3	396	792
	J	2	273	546
29/F	A	4	1,409	1,409
	B	4	995	995
	C	4	996	996
	D	4	888	888
Total:				93,480

Remark: No 4/F, 13/F, 14/F and 24/F. 16/F is refuge floor.

Note 1: means including the garden(s) thereof.

Note 2: means including the balcony thereof.

Note 3: means including the balcony and the utility platform thereof.

Note 4: means including the flat roof(s) adjacent thereto and the roof(s) thereabove.

4. Bleu Avenue Tower 5

Floor	Flat	Note	No. of Undivided Shares	
			Each Flat	Sub-Total
G1/F	C	1	520	520
	D	1	616	616
	E	1	561	561
	F	1	809	809
	G	1	356	356
	H	1	515	515
	J	1	539	539
G2/F	C	2	392	392
	D	3	463	463
	E	3	409	409
	F	3	588	588
	G	2	271	271
	H	3	392	392
	J	3	393	393
1/F – 28/F (23 storeys)	A	3	511	11,753
	B	2	342	7,866
	C	2	391	8,993
	D	3	463	10,649
	E	3	409	9,407
	F	3	588	13,524
	G	2	271	6,233
	H	3	392	9,016
	J	3	393	9,039

29/F – 30/F (2 storeys)	A	3	511	1,022
	B	2	345	690
	C	2	394	788
	D	3	463	926
	E	3	409	818
	F	3	588	1,176
	G	2	274	548
	H	3	396	792
	J	3	393	786
31/F – 32/F (2 storeys)	A	3	514	1,028
	B	2	345	690
	C	2	394	788
	D	3	463	926
	E	3	409	818
	F	3	588	1,176
	G	2	274	548
	H	3	396	792
	J	3	393	786
33/F	A	4	960	960
	B	4	1,010	1,010
	C	4	1,452	1,452
	D	4	903	903
Total:				112,727

Remark: No 4/F, 13/F, 14/F and 24/F. 16/F is refuge floor.

Note 1: means including the garden(s) thereof.

Note 2: means including the balcony thereof.

Note 3: means including the balcony and the utility platform thereof.

Note 4: means including the flat roof(s) adjacent thereto and the roof(s) thereabove.

**EXECUTED** as a deed and **SEALED** with the Common Seal of the **First Owner** in accordance with the articles of association and **SIGNED** by

duly authorised by a board resolution of its directors whose signature(s) is/are verified by:-



Page 18


**Phase 1B First Assignee**

**SIGNED, SEALED and DELIVERED** by )  
the **Phase 1B First Assignee** (Holders of )  
Hong Kong Identity Card Nos. [REDACTED] )  
[REDACTED] in the presence of:- )



**CHOI MARGARET**  
Solicitor, Hong Kong SAR  
Sit, Fung, Kwong & Shum

**INTERPRETED** to the Phase 1B First Assignee by:-



**Wong Hui Wah**  
Solicitor, Hong Kong SAR  
SIT, FUNG, KWONG & SHUM

### The DMC Manager

**EXECUTED** as a deed and **SEALED** with  
the Common Seal of the **DMC Manager** in  
accordance with the articles of association  
and **SIGNED** by

**Cimmy Yuen Sinn Man** Director

duly authorised by a board resolution of  
its directors whose signature(s) is/are  
verified by :-

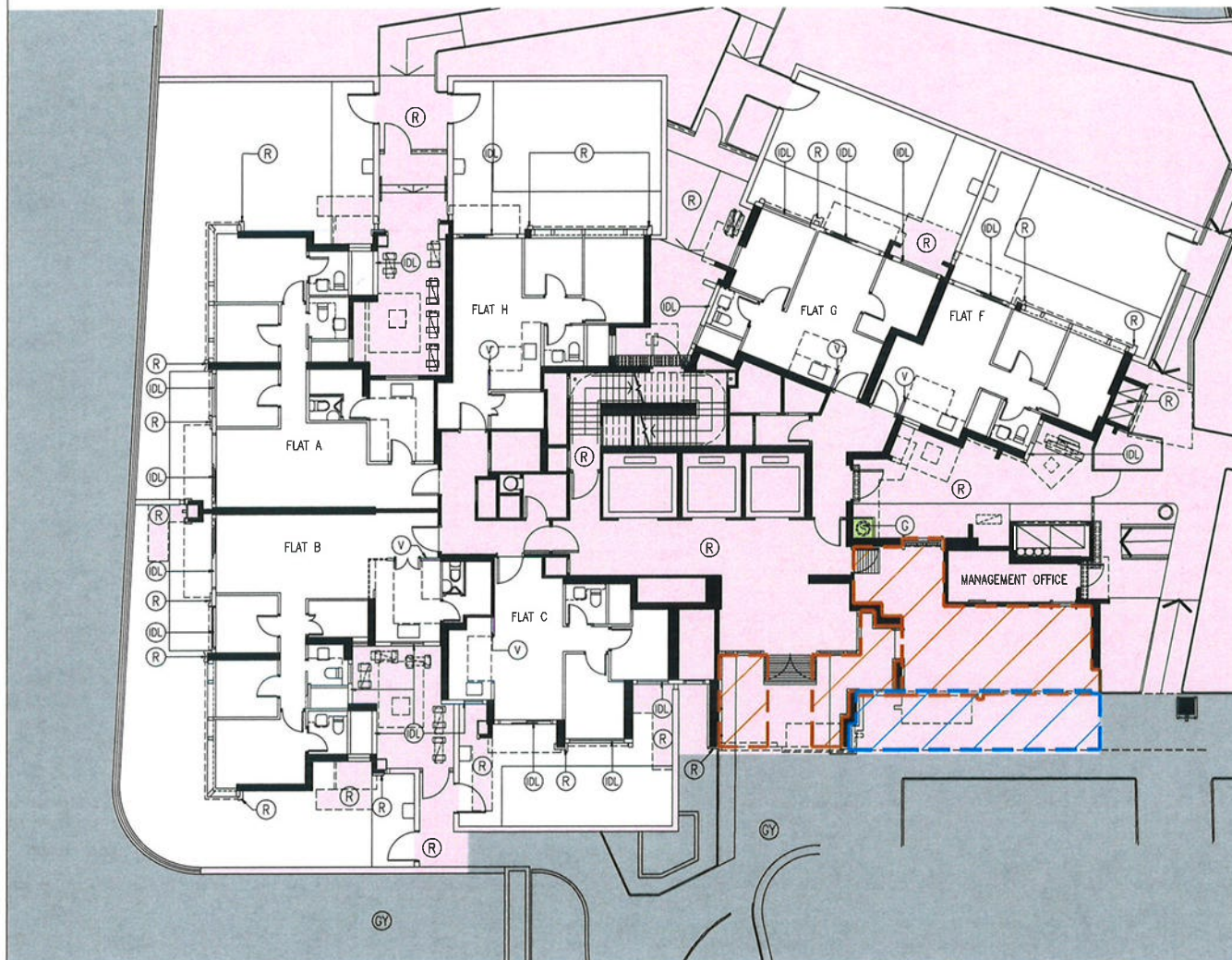
Neer Jun



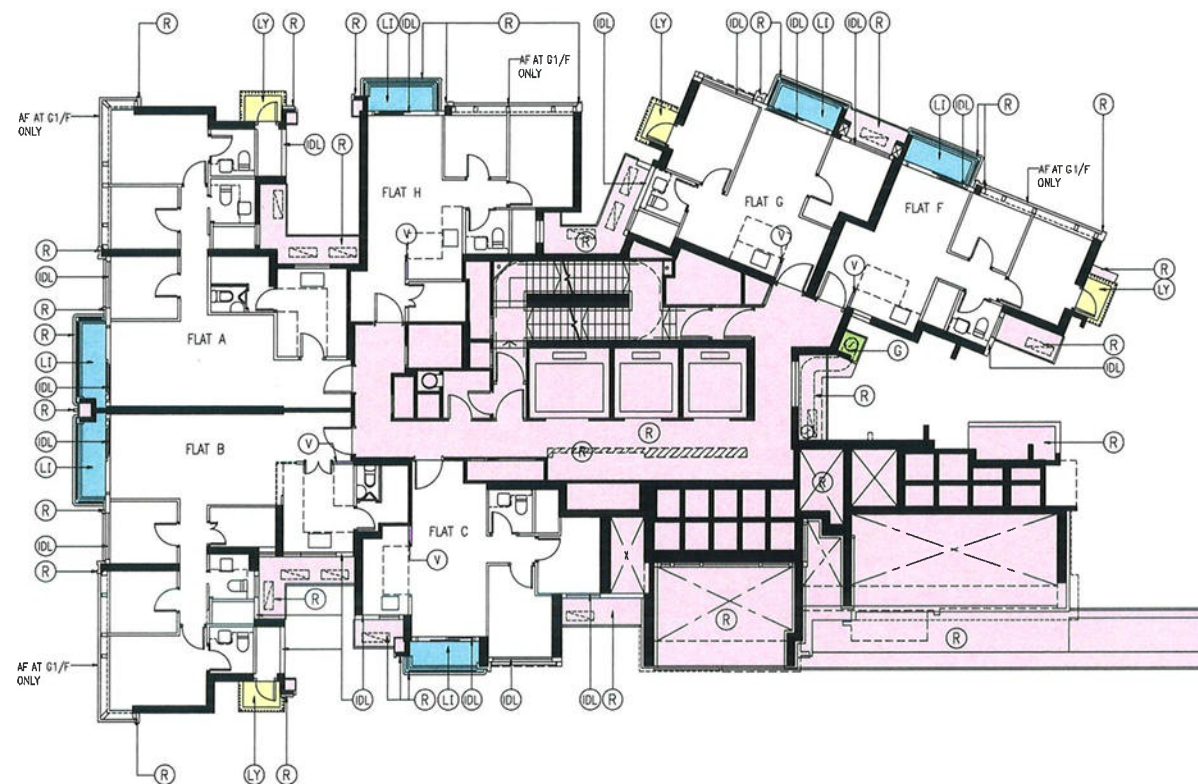
Chow Sau Ying Pheona  
Johnson Stokes & Master  
Solicitor, Hong Kong SAR







BLEU AVENUE TOWER 1 - G1 FLOOR PLAN

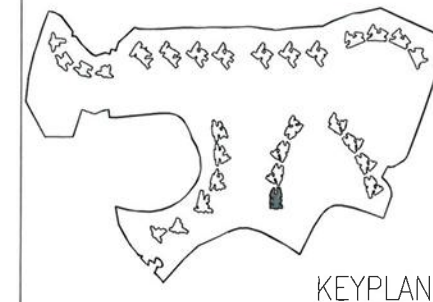


BLEU AVENUE TOWER 1 - G2 FLOOR PLAN

I HEREBY CERTIFY THE ACCURACY OF THIS PLAN

*Chan Wan Ming*

CHAN WAN MING  
AUTHORIZED PERSON (ARCHITECT)  
24 NOVEMBER 2025



#### COLOUR LEGEND

- (R) RESIDENTIAL COMMON AREAS AND FACILITIES WITHIN PHASE 1B
- (DL) WIDER COMMON CORRIDORS AND LIFT LOBBIES (RESIDENTIAL COMMON AREAS AND FACILITIES WITHIN PHASE 1B)
- (V) KITCHEN WALL WITHIN PHASE 1B
- (LI) BALCONY
- (LY) UTILITY PLATFORM
- (G) DEVELOPMENT COMMON AREAS AND FACILITIES WITHIN PHASE 1B
- (IDL) NON-STRUCTURAL PREFABRICATED EXTERNAL WALL (INDIGO DOTTED LINE)
- (Hatched Indigo) COVERED WALKWAY
- (Hatched Brown) COVERED LANDSCAPED AREA
- (GY) OTHER PHASE(S)

#### LEGEND

AF ARCHITECTURAL FEATURE

P	24/11/2025	15TH ISSUE
N	27/03/2025	14TH ISSUE
M	19/03/2025	13TH ISSUE
L	06/03/2025	12TH ISSUE
NUMBER / 圖號	DATE / 日期	AMENDMENT / 修訂



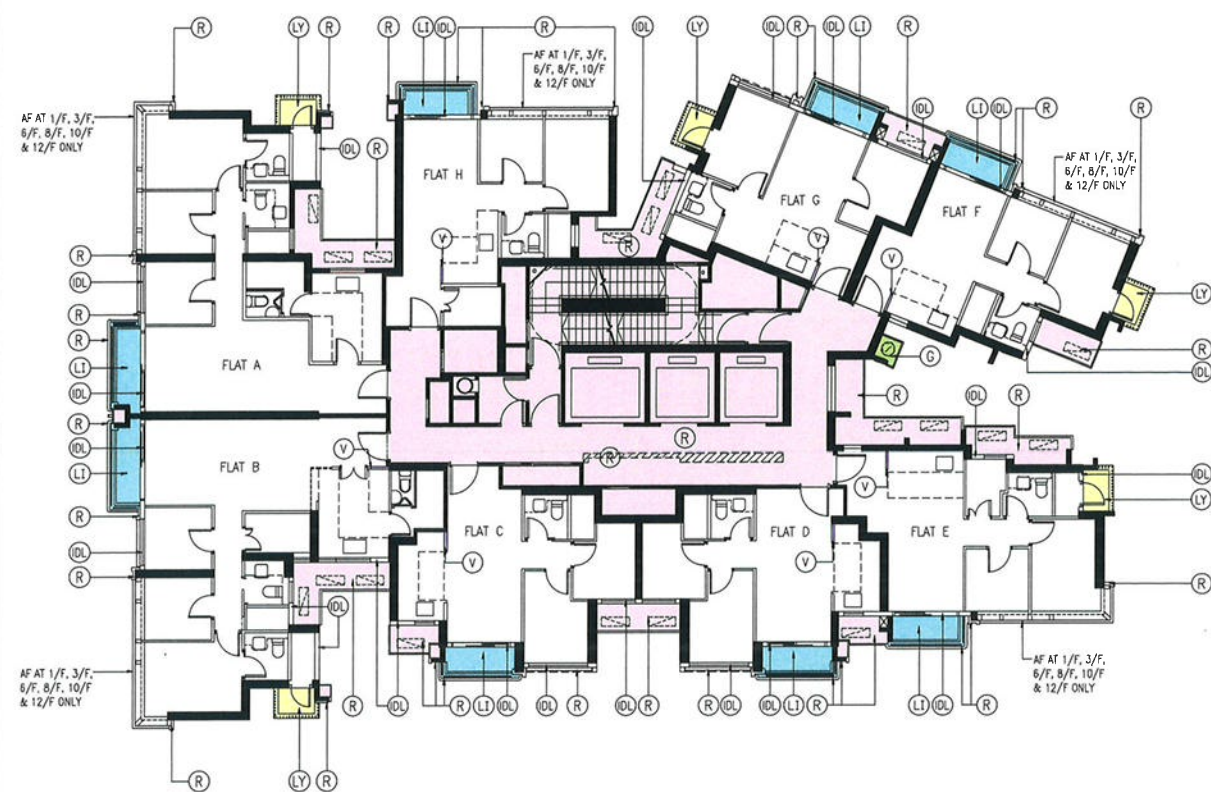
PROJECT / 工程項目  
SAI SHA DEVELOPMENT  
SAI SHA, SHAP SZE HEUNG,  
NEW TERRITORIES, HONG KONG  
SITE B - T.P.T.L. 253 RP

DRAWING / 圖名  
PRINCIPAL DMC PLAN - BLEU AVENUE TOWER 1  
G1 FLOOR PLAN & G2 FLOOR PLAN

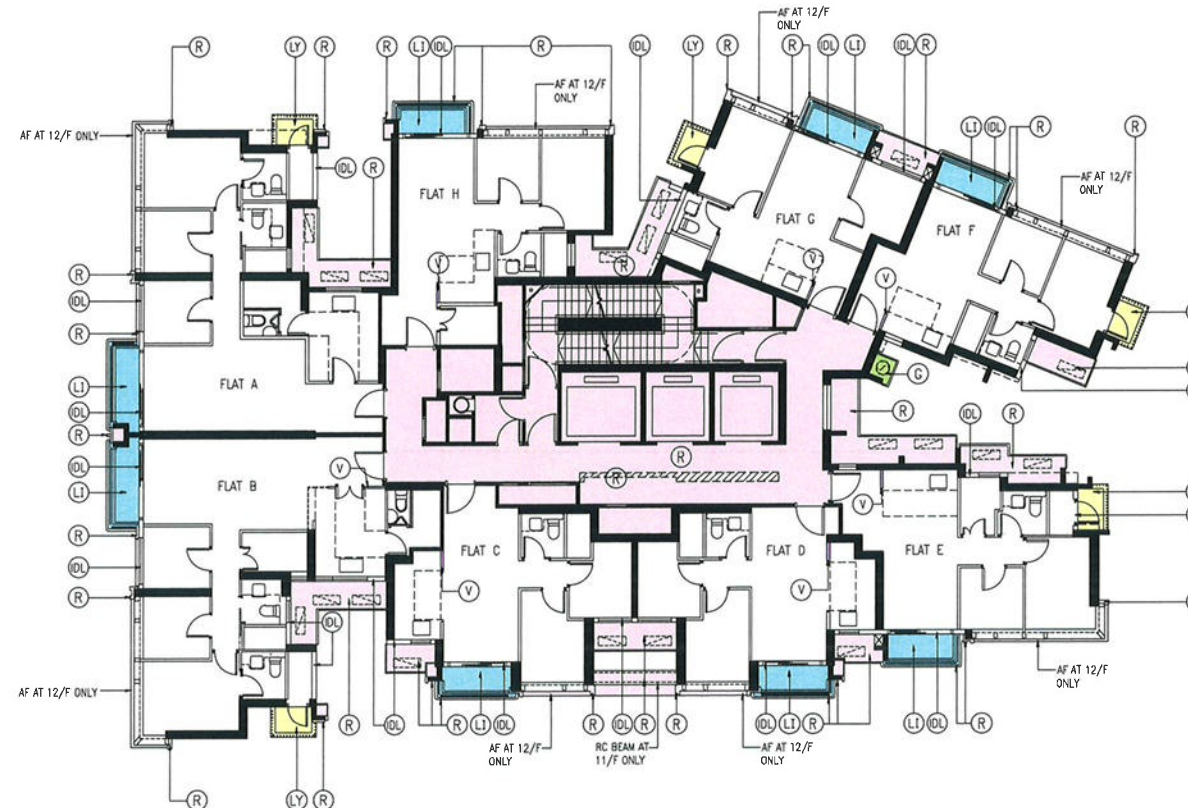
SCALE / 比例	JOB NUMBER / 工程編號
1:250@A3	5552B
DATE / 日期	DRAWING NUMBER / 圖號
MAY 2022	DMC-T28-001
DESIGNED / 設計	CHECKED / 審核
	APPROVED / 審定

ALL DIMENSIONS ARE IN MILLIMETRES UNLESS OTHERWISE NOTED.  
除特別註明外，所有尺寸是以毫米。  
DO NOT SCALE DRAWING.  
圖中所有標註尺寸為準，不應量度。  
ALL MEASUREMENTS SHOULD BE VERIFIED ON SITE.  
最終尺寸須在現場校對準確。  
THE OWNERSHIP OF THE COPYRIGHT OF THIS DRAWING IS RETAINED BY P&T ARCHITECTS LTD. WHOSE CONSENT MUST BE OBTAINED BEFORE ANY USE OR REPRODUCTION OF THE DRAWING OR ANY PART THEREOF CAN BE MADE.  
圖紙內所有版權由巴馬丹拿建築師有限公司所有。  
採用或複製此圖紙內容，必需得本公司的同意。

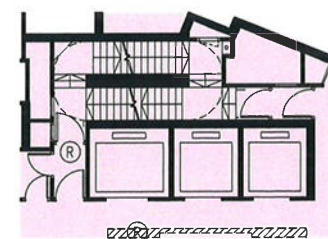




BLEU AVENUE TOWER 1 – TYPICAL FLOOR PLAN (1/F TO 10/F)  
(4/F OMITTED)



BLEU AVENUE TOWER 1 – TYPICAL FLOOR PLAN (11/F TO 16/F)  
(13/F & 14/F OMITTED)

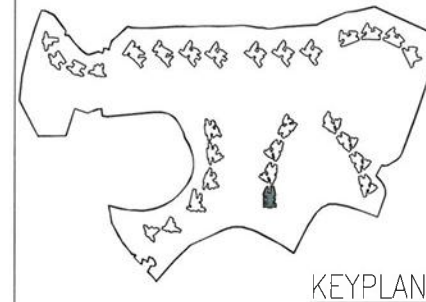


PART PLAN OF 16/F

I HEREBY CERTIFY THE ACCURACY OF THIS PLAN

*Chan Wan Ming*

CHAN WAN MING  
AUTHORIZED PERSON (ARCHITECT)  
24 NOVEMBER 2025



KEYPLAN

#### COLOUR LEGEND

- (R) RESIDENTIAL COMMON AREAS AND FACILITIES WITHIN PHASE 1B
- (H) WIDER COMMON CORRIDORS AND LIFT LOBBIES (RESIDENTIAL COMMON AREAS AND FACILITIES WITHIN PHASE 1B)
- (V) KITCHEN WALL WITHIN PHASE 1B
- (LI) BALCONY
- (LY) UTILITY PLATFORM
- (IDL) NON-STRUCTURAL PREFABRICATED EXTERNAL WALL (INDIGO DOTTED LINE)
- (G) DEVELOPMENT COMMON AREAS AND FACILITIES WITHIN PHASE 1B

#### LEGEND

AF ARCHITECTURAL FEATURE

P	24/11/2025	15TH ISSUE
N	27/03/2025	14TH ISSUE
M	19/03/2025	13TH ISSUE
L	06/03/2025	12TH ISSUE
NUMBER / 號	DATE / 日期	AMENDMENT / 修訂



**P&T Architects Limited**  
巴馬丹拿建築師有限公司  
www.p-t-group.com T: 852-2575 6575

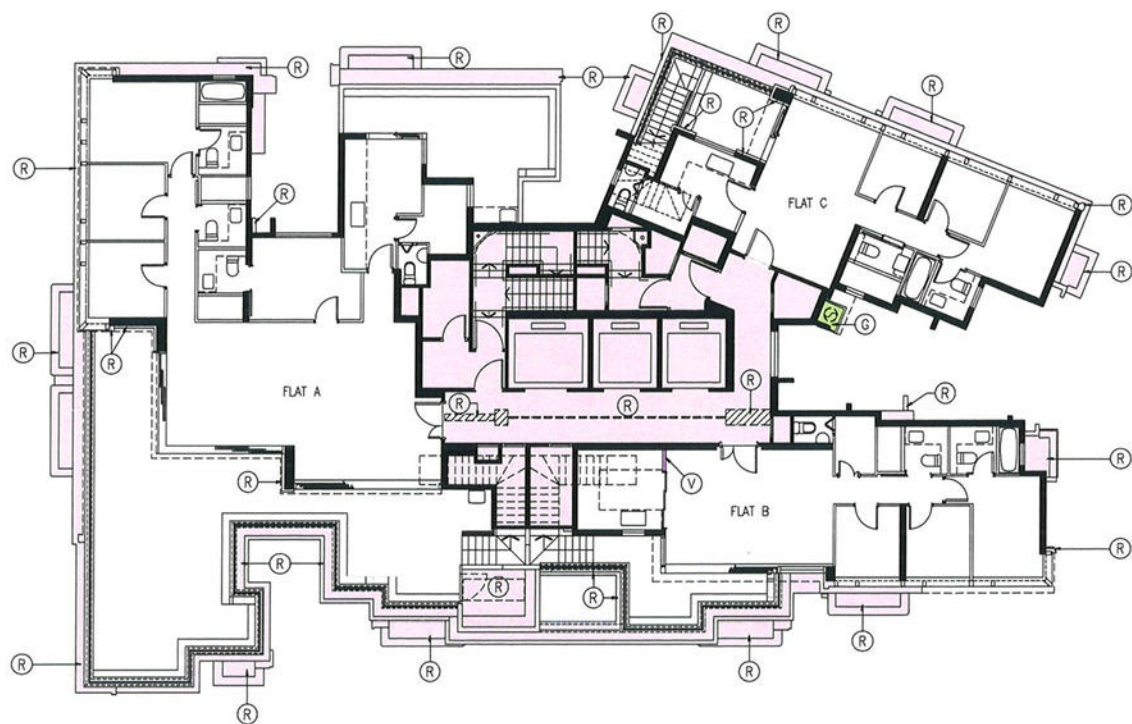
PROJECT / 工程項目  
SAI SHA DEVELOPMENT  
SAI SHA, SHAP SZE HEUNG,  
NEW TERRITORIES, HONG KONG  
SITE B – T.P.T.L. 253 RP

DRAWING / 圖名  
PRINCIPAL DMC PLAN – BLEU AVENUE TOWER 1  
TYPICAL FLOOR PLAN (1F–10F) &  
TYPICAL FLOOR PLAN (11F–16F)

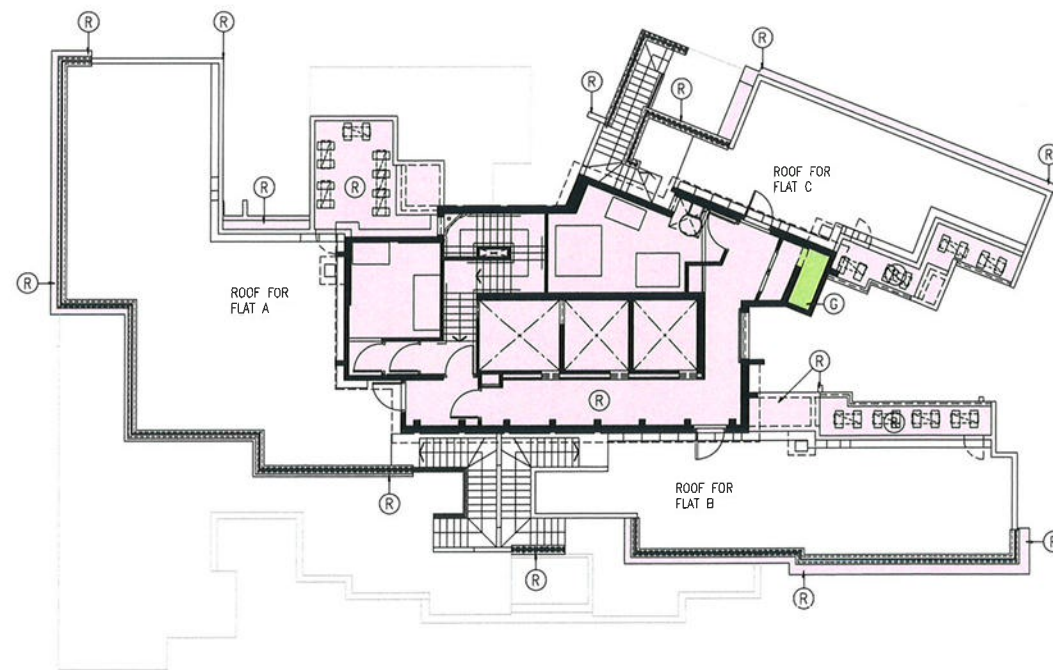
SCALE / 比例	JOB NUMBER / 工程編號
1:250@A3	5552B
DATE / 日期	DRAWING NUMBER / 圖號
MAY 2022	DMC-T28-002
DESIGNED / 設計	CHECKED / 審核
	APPROVED / 審定
	L   M   N   P

• ALL DIMENSIONS ARE IN MILLIMETRES UNLESS OTHERWISE NOTED  
除特別註明外, 所有尺寸是以毫米為單位。  
• DO NOT SCALE DRAWING  
圖中所有尺寸均須以圖中尺寸為準, 不應量度。  
• ALL MEASUREMENTS SHOULD BE VERIFIED ON SITE  
最終尺寸須在現場核對。  
THE OWNERSHIP OF THE COPYRIGHT OF THIS DRAWING IS RETAINED BY P&T ARCHITECTS LTD. WHOSE CONSENT MUST BE OBTAINED BEFORE ANY USE OR REPRODUCTION OF THE DRAWING OR ANY PART THEREOF CAN BE MADE.  
圖紙內所有圖樣及圖文均為巴馬丹拿建築師有限公司所有。  
採用或複製此圖紙內容, 必須先獲本公司同意。

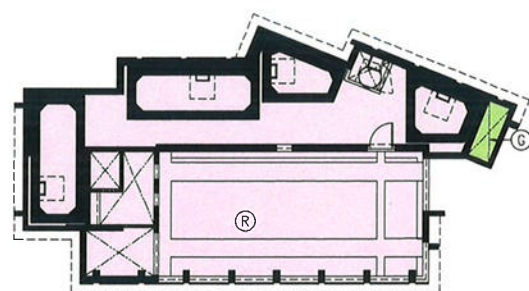




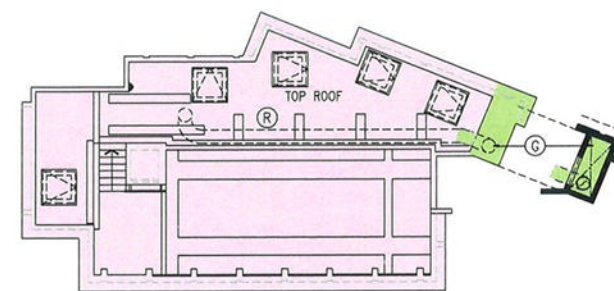
BLEU AVENUE TOWER 1 – 17/F FLOOR PLAN



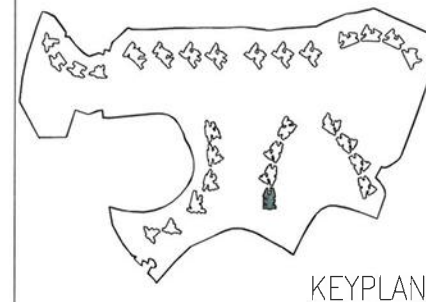
BLEU AVENUE TOWER 1 – ROOF FLOOR PLAN



BLEU AVENUE TOWER 1 – UPPER ROOF PLAN



BLEU AVENUE TOWER 1 – TOP ROOF PLAN



#### COLOUR LEGEND

- R RESIDENTIAL COMMON AREAS AND FACILITIES WITHIN PHASE 1B
- H WIDER COMMON CORRIDORS AND LIFT LOBBIES (RESIDENTIAL COMMON AREAS AND FACILITIES WITHIN PHASE 1B)
- V KITCHEN WALL WITHIN PHASE 1B
- G DEVELOPMENT COMMON AREAS AND FACILITIES WITHIN PHASE 1B

P	24/11/2025	15TH ISSUE
N	27/03/2025	14TH ISSUE
M	19/03/2025	13TH ISSUE
L	06/03/2025	12TH ISSUE
NUMBER / 圖號	DATE / 日期	REVISION / 修訂



PROJECT / 工程項目  
SAI SHA DEVELOPMENT  
SAI SHA, SHAP SZE HEUNG,  
NEW TERRITORIES, HONG KONG  
SITE B – T.P.T.L. 253 RP

DRAWING / 圖名  
PRINCIPAL DMC PLAN – BLEU AVENUE TOWER 1  
17TH FLOOR PLAN, ROOF FLOOR PLAN,  
UPPER ROOF PLAN & TOP ROOF PLAN

SCALE / 比例	JOB NUMBER / 工程編號
1:2500/AS	5552B
DATE / 日期	DRAWING NUMBER / 圖號
MAY 2022	DMC-T28-003
DESIGNED / 設計	CHECKED / 審核
	APPROVED / 審定
	L   M   N   P

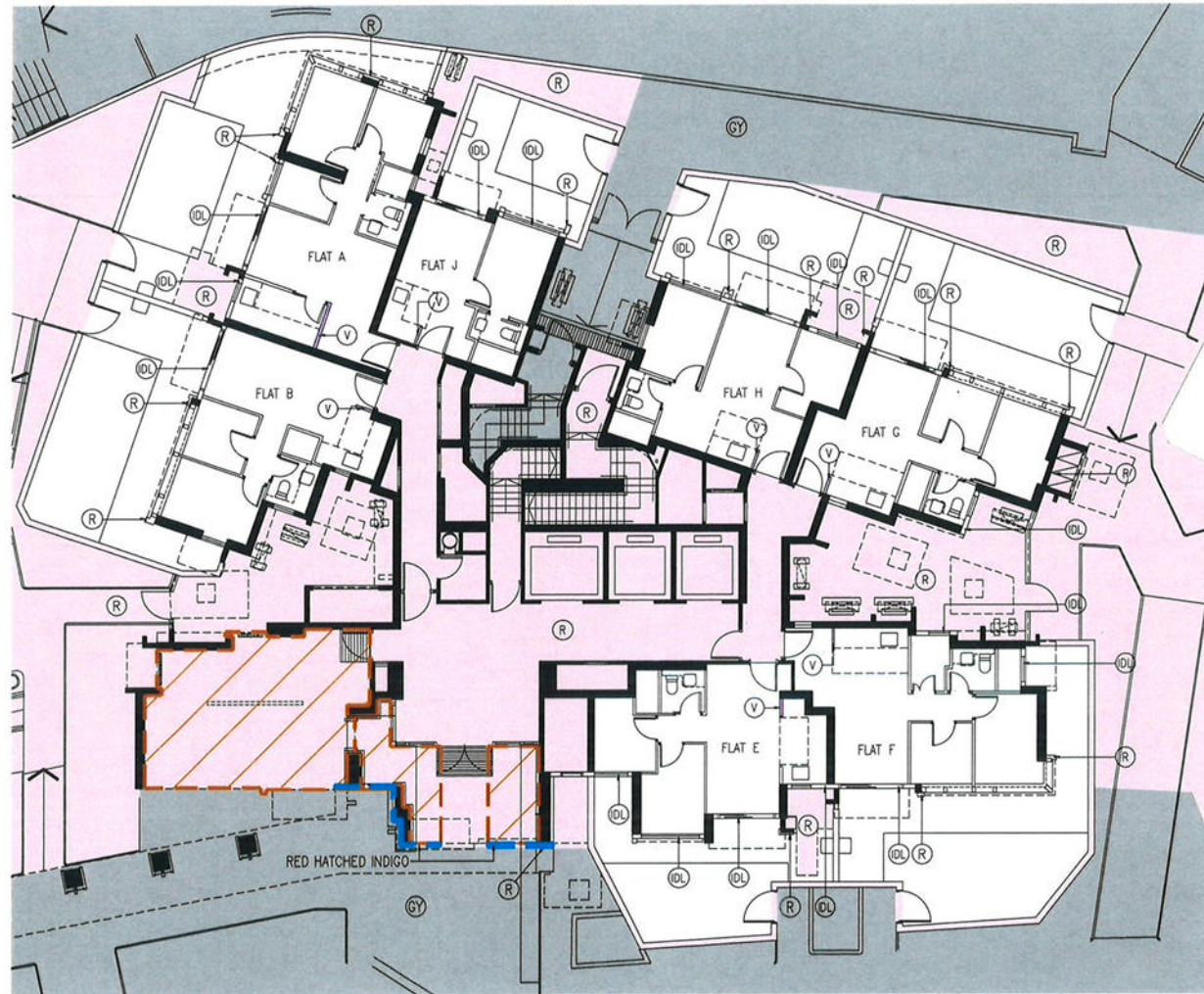
ALL DIMENSIONS ARE IN MILLIMETRES UNLESS OTHERWISE NOTED  
除特別註明外, 所有尺寸是以毫米為單位。  
DO NOT SCALE DRAWING  
圖中所有標註尺寸為準, 不得量取。  
ALL MEASUREMENTS SHOULD BE VERIFIED ON SITE  
最終尺寸須在現場校對準確。  
THE OWNERSHIP OF THE COPYRIGHT OF THIS DRAWING IS RETAINED BY P&T ARCHITECTS LTD. WHOSE CONSENT MUST BE OBTAINED BEFORE ANY USE OR REPRODUCTION OF THE DRAWING OR ANY PART THEREOF CAN BE MADE.  
圖紙內容版權為巴馬丹拿建築師有限公司所有。  
擬清該圖紙或圖紙內容, 以萬本公司之同意。

I HEREBY CERTIFY THE ACCURACY OF THIS PLAN

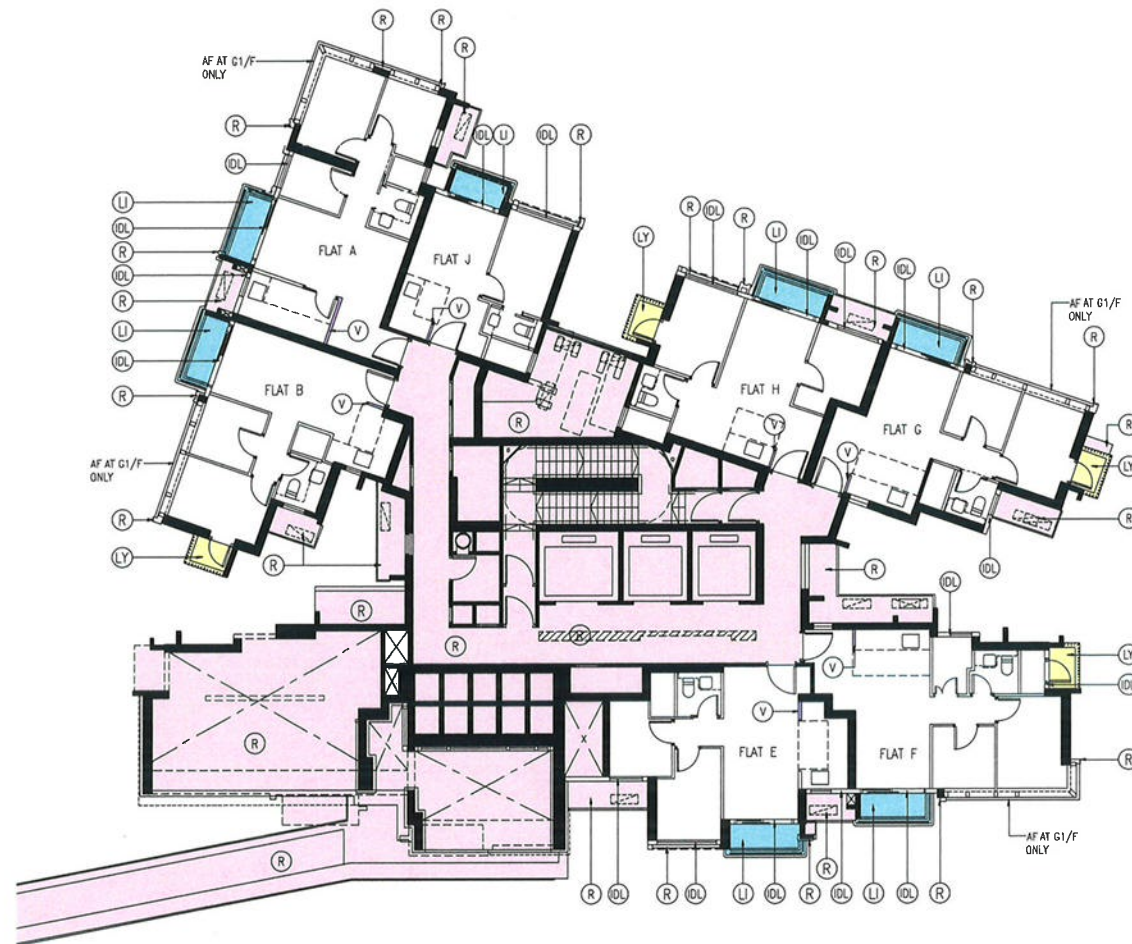
*Chan Wan Ming*

CHAN WAN MING  
AUTHORIZED PERSON (ARCHITECT)  
24 NOVEMBER 2025

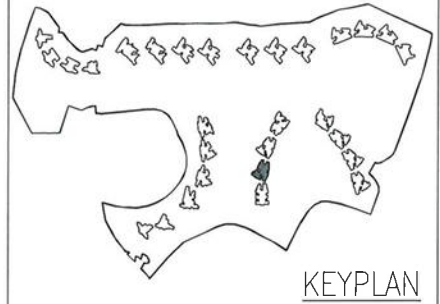




BLEU AVENUE TOWER 2 - G1 FLOOR PLAN



BLEU AVENUE TOWER 2 - G2 FLOOR PLAN



#### COLOUR LEGEND

- (R) RESIDENTIAL COMMON AREAS AND FACILITIES WITHIN PHASE 1B
- (H) WIDER COMMON CORRIDORS AND LIFT LOBBIES (RESIDENTIAL COMMON AREAS AND FACILITIES WITHIN PHASE 1B)
- (V) KITCHEN WALL WITHIN PHASE 1B
- (LI) BALCONY
- (LY) UTILITY PLATFORM
- (IDL) NON-STRUCTURAL PREFABRICATED EXTERNAL WALL (INDIGO DOTTED LINE)
- (Hatched Indigo) COVERED WALKWAY (RED HATCHED INDIGO)
- (Hatched Brown) COVERED LANDSCAPED AREA (RED HATCHED BROWN)
- (GY) OTHER PHASE(S)

#### LEGEND

AF ARCHITECTURAL FEATURE

P	24/11/2025	15TH ISSUE
N	27/03/2025	14TH ISSUE
M	19/03/2025	13TH ISSUE
L	06/03/2025	12TH ISSUE
NUMBER / MARK	DATE / DATE	AMENDMENT / 修改



PROJECT / 工程项目  
SAI SHA DEVELOPMENT  
SAI SHA, SHAP SZE HEUNG,  
NEW TERRITORIES, HONG KONG  
SITE B - T.P.T.L. 253 RP

DRAWING / 圖名  
PRINCIPAL DMC PLAN - BLEU AVENUE TOWER 2  
G1 FLOOR PLAN & G2 FLOOR PLAN

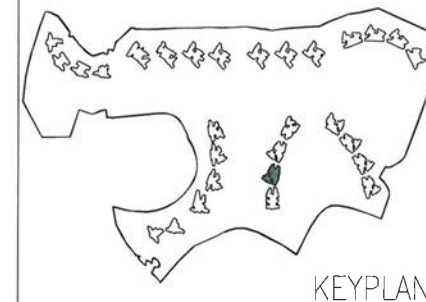
SCALE / 比例	JOB NUMBER / 工程編號
1:250@A3	5552B
DATE / 日期	DRAWING NUMBER / 圖號
MAY 2022	DMC-T30-001
DESIGNED / 設計	CHECKED / 審核
	APPROVED / 審定

ALL DIMENSIONS ARE IN MILLIMETRES UNLESS OTHERWISE NOTED  
除特別註明外, 所有尺寸是以毫米為單位。  
DO NOT SCALE DRAWING  
圖中所有標註尺寸均應以圖為準, 不應量取。  
ALL MEASUREMENTS SHOULD BE VERIFIED ON SITE  
最終尺寸須在現場核對。  
THE OWNERSHIP OF THE COPYRIGHT OF THIS DRAWING IS RETAINED BY P&T ARCHITECTS LTD. WHOSE CONSENT MUST BE OBTAINED BEFORE ANY USE OR REPRODUCTION OF THE DRAWING OR ANY PART THEREOF CAN BE MADE.  
圖紙(內容)版權為巴丹拿建築師有限公司所有。  
採用或複製此圖紙內容, 必須取得本公司的同意。

I HEREBY CERTIFY THE ACCURACY OF THIS PLAN

CHAN WAN MING  
AUTHORIZED PERSON (ARCHITECT)  
24 NOVEMBER 2025





#### COLOUR LEGEND

- (R) RESIDENTIAL COMMON AREAS AND FACILITIES WITHIN PHASE 1B
- (R) WIDER COMMON CORRIDORS AND LIFT LOBBIES (RESIDENTIAL COMMON AREAS AND FACILITIES WITHIN PHASE 1B)
- (V) KITCHEN WALL WITHIN PHASE 1B
- (LI) BALCONY
- (LY) UTILITY PLATFORM
- (IDL) NON-STRUCTURAL PREFABRICATED EXTERNAL WALL (INDIGO DOTTED LINE)

#### LEGEND

AF ARCHITECTURAL FEATURE

P	24/11/2025	15TH ISSUE
N	27/03/2025	14TH ISSUE
M	19/03/2025	13TH ISSUE
L	06/03/2025	12TH ISSUE
REVISION / 修改	DATE / 日期	AMENDMENT / 修订

**P&T Architects Limited**  
巴馬丹拿建築師有限公司  
www.p-t-group.com T: 852-2575 6575

PROJECT / 工程項目  
SAI SHA DEVELOPMENT  
SAI SHA, SHAP SZE HEUNG,  
NEW TERRITORIES, HONG KONG  
SITE B - T.P.T.L. 253 RP

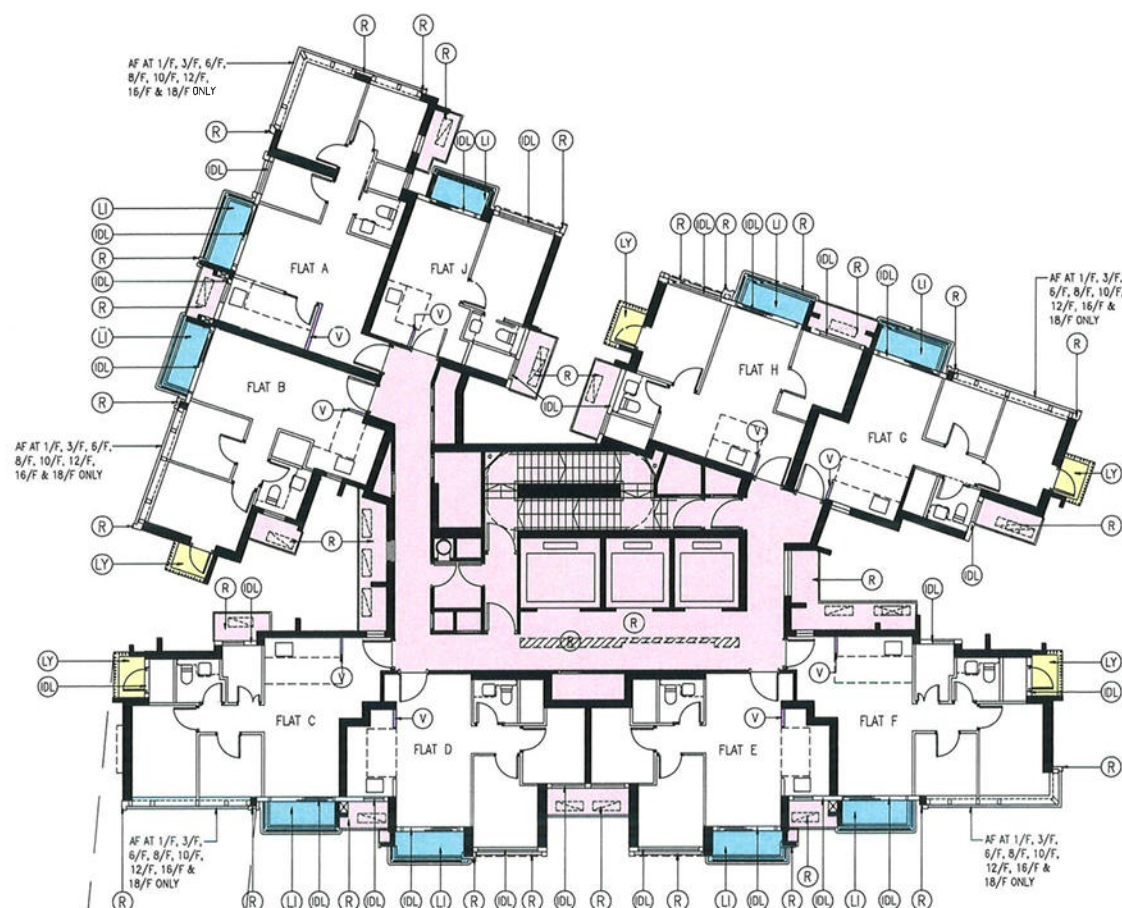
DRAWING / 圖名  
PRINCIPAL DMC PLAN - BLEU AVENUE TOWER 2  
TYPICAL FLOOR PLAN (1F-18F) &  
TYPICAL FLOOR PLAN (19F-21F)

SCALE / 比例	JOB NUMBER / 工程編號
1:250@A3	5552B
DATE / 日期	DRAWING NUMBER / 圖號
MAY 2022	DMC-T30-002
DESIGNED / 設計	CHECKED / 審核
	APPROVED / 審定

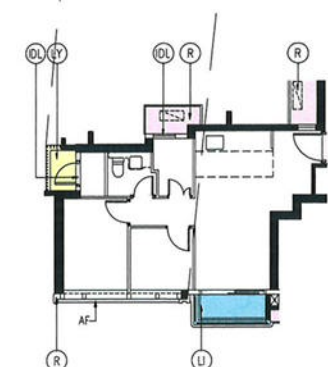
ALL DIMENSIONS ARE IN MILLIMETRES UNLESS OTHERWISE NOTED  
除特別註明外，所有尺寸均以毫米計。

DO NOT SCALE DRAWING  
圖中所有尺寸均以圖中為準，不得量取。  
ALL MEASUREMENTS SHOULD BE VERIFIED ON SITE  
最終尺寸須在現場校核。

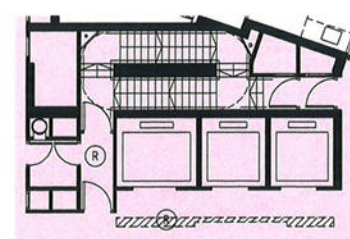
THE OWNERSHIP OF THE COPYRIGHT OF THIS DRAWING IS RETAINED BY P&T ARCHITECTS LTD. WHOSE CONSENT MUST BE OBTAINED BEFORE ANY USE OR REPRODUCTION OF THE DRAWING OR ANY PART THEREOF CAN BE MADE.  
圖紙內所有權歸巴馬丹拿建築師有限公司所有，任何使用或複製圖紙內容，必須先取得本公司之同意。



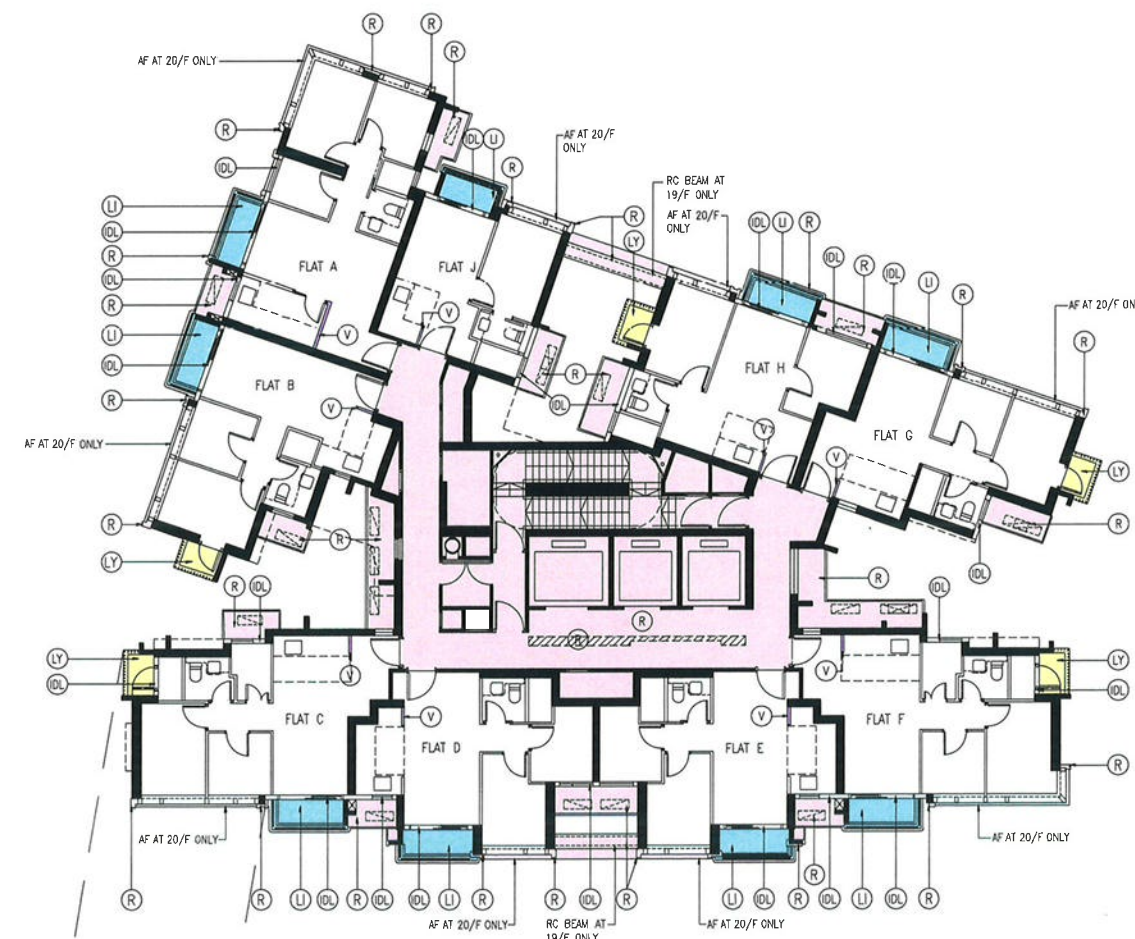
BLEU AVENUE TOWER 2 - TYPICAL FLOOR PLAN (1/F TO 18/F)  
(4/F, 13/F & 14/F OMITTED)



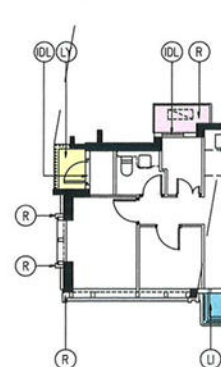
PART PLAN OF 10/F



PART PLAN OF 22/F



BLEU AVENUE TOWER 2 - TYPICAL FLOOR PLAN  
(19/F TO 22/F)



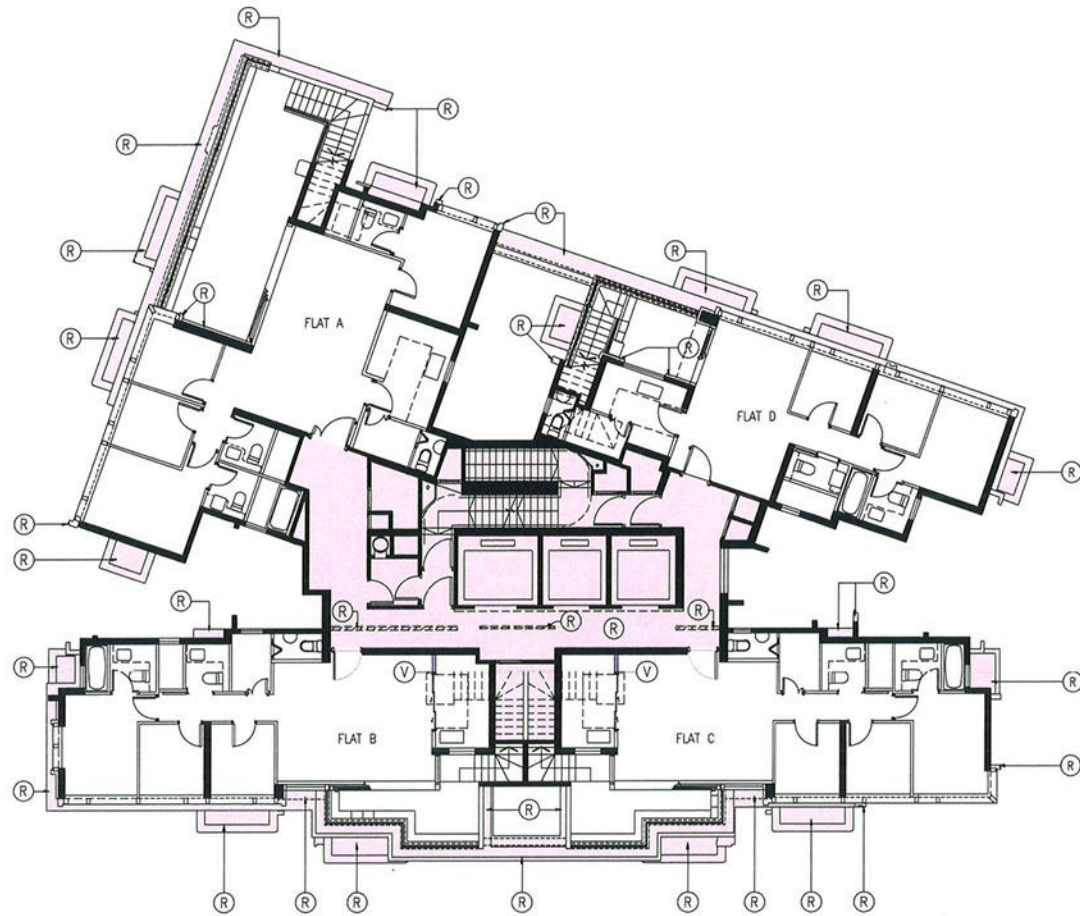
PART PLAN OF 21/F & 22/F

I HEREBY CERTIFY THE ACCURACY OF THIS PLAN

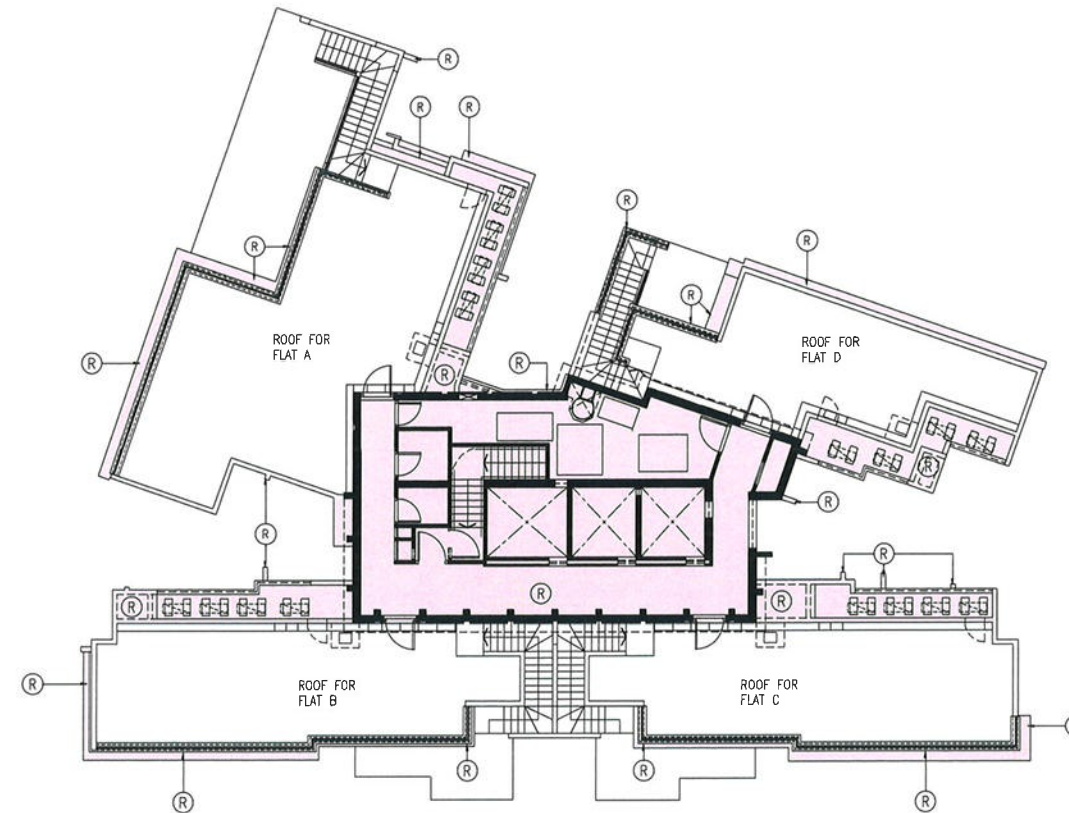
*Chan Wan Ming*

CHAN WAN MING  
AUTHORIZED PERSON (ARCHITECT)  
24 NOVEMBER 2025

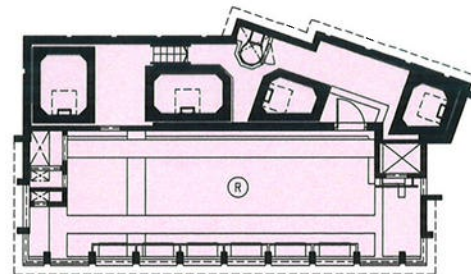




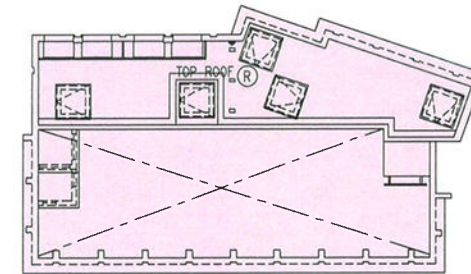
BLEU AVENUE TOWER 2 – 23/F FLOOR PLAN



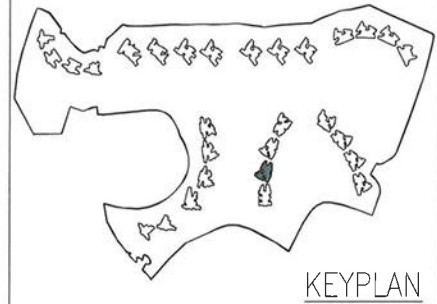
BLEU AVENUE TOWER 2 – ROOF FLOOR PLAN



BLEU AVENUE TOWER 2 – UPPER ROOF PLAN



BLEU AVENUE TOWER 2 – TOP ROOF PLAN



# COLOUR LEGEND

- (R) RESIDENTIAL COMMON AREAS AND FACILITIES WITHIN PHASE 1B
- (V) WIDER COMMON CORRIDORS AND LIFT LOBBIES (RESIDENTIAL COMMON AREAS AND FACILITIES WITHIN PHASE 1B)

P	24/11/2025	15TH ISSUE
N	27/03/2025	14TH ISSUE
M	19/03/2025	13TH ISSUE
L	06/03/2025	12TH ISSUE
REVISION / 修改	DATE / 日期	REVISIONMENT / 修改



PROJECT / 工程項目  
SAI SHA DEVELOPMENT  
SAI SHA, SHAP SZE HEUNG,  
NEW TERRITORIES, HONG KONG  
SITE B – T.P.T.L. 253 RP

DRAWING / 圖名  
PRINCIPAL DMC PLAN – BLEU AVENUE TOWER 2  
22ND FLOOR PLAN. 23RD FLOOR PLAN  
ROOF FLOOR PLAN, UPPER ROOF PLAN  
& TOP ROOF PLAN

SCALE / 比例  
1:250@A3

JOB NUMBER / 工程編號  
5552B

DATE / 日期  
MAY 2022

DRAWING NUMBER / 圖號  
DMC-T30-003

L | M | N | P | | |

DESIGNED / 設計  
CHECKED / 審核  
APPROVED / 審定

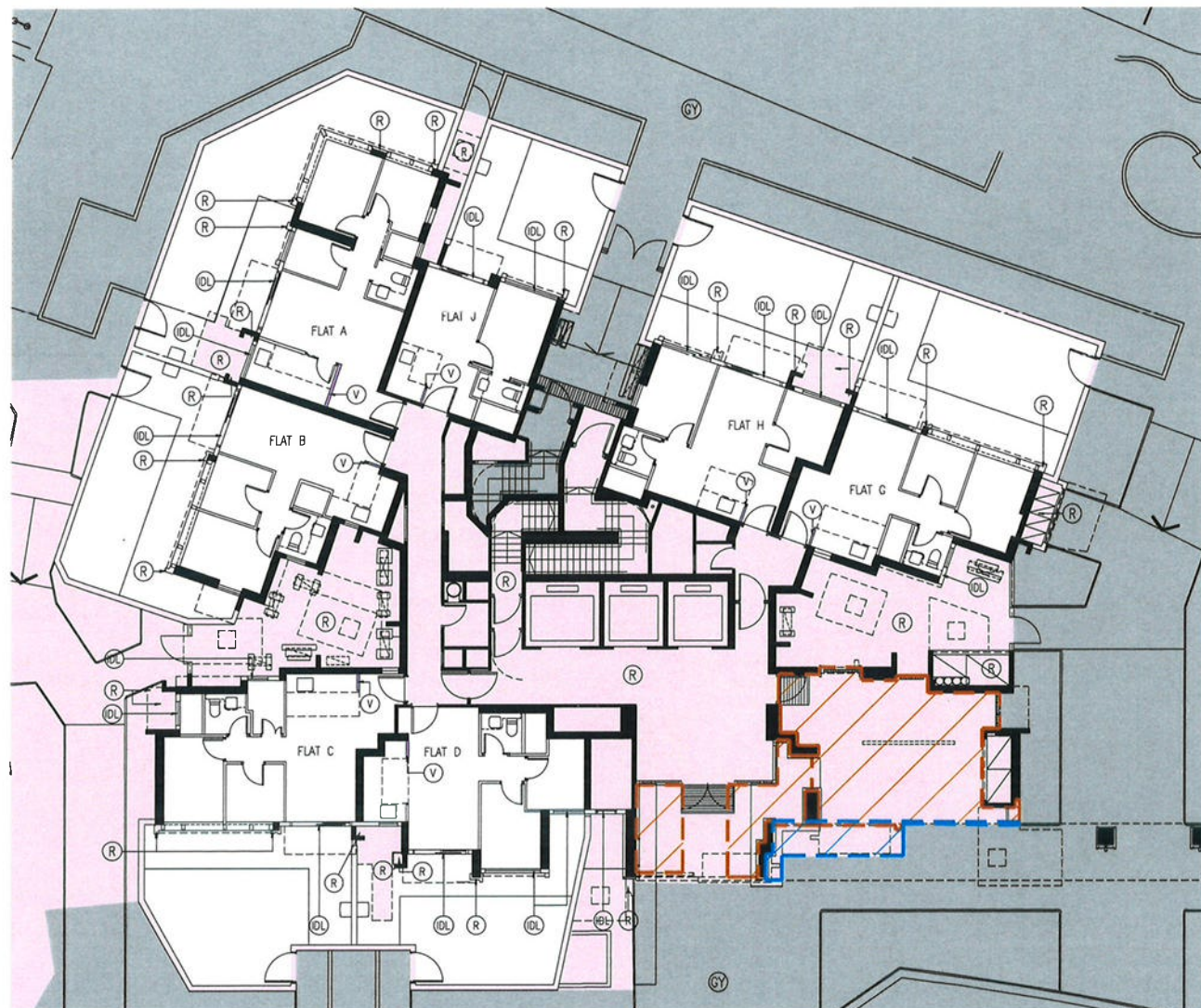
I HEREBY CERTIFY THE ACCURACY OF THIS PLAN

*Chan Wan Ming*

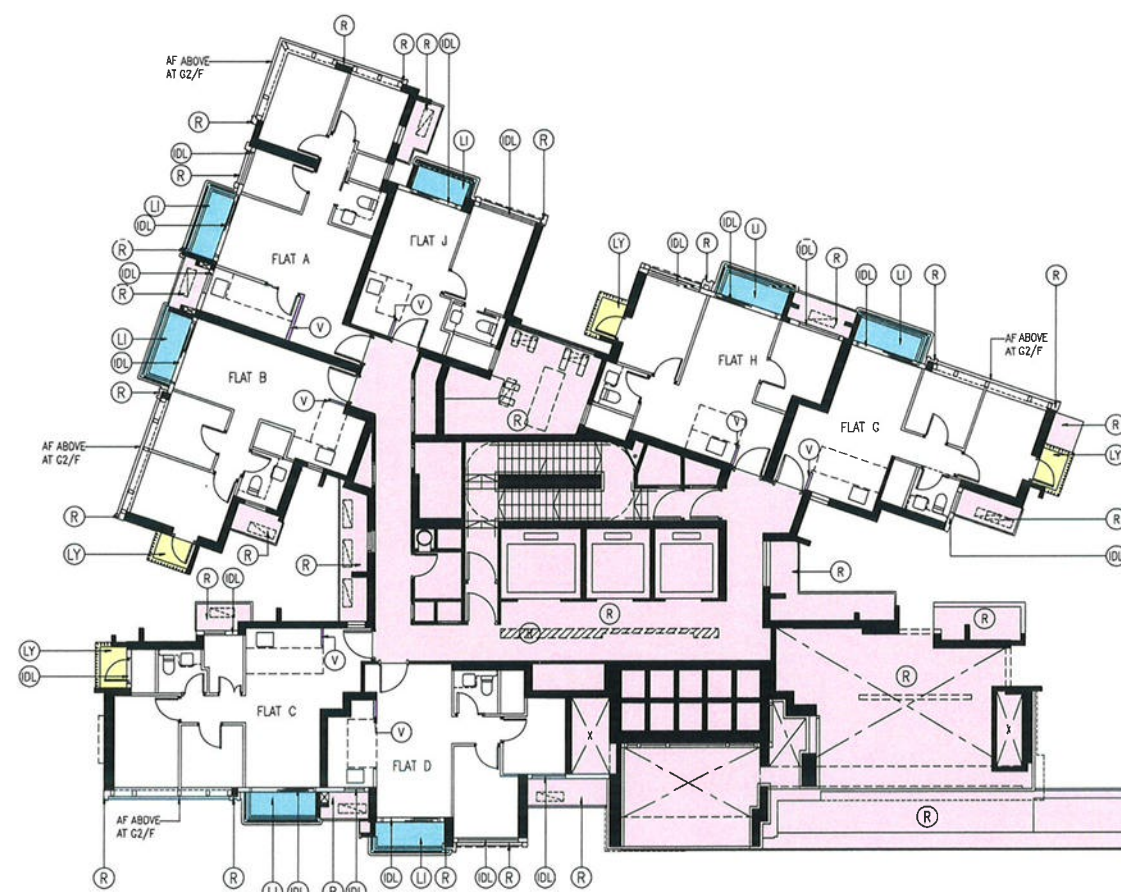
CHAN WAN MING  
AUTHORIZED PERSON (ARCHITECT)  
24 NOVEMBER 2025

• ALL DIMENSIONS ARE IN MILLIMETRES UNLESS OTHERWISE NOTED  
除特別註明外，所有尺寸是以毫米為單位。  
• DO NOT SCALE DRAWING  
圖中所有尺寸請勿用尺量取，下意圖。  
• ALL MEASUREMENTS SHOULD BE VERIFIED ON SITE  
最終尺寸須在現場核對。  
THE OWNERSHIP OF THE COPYRIGHT OF THIS DRAWING IS RETAINED BY P&T ARCHITECTS LTD. WHOSE CONSENT MUST BE OBTAINED BEFORE ANY USE OR REPRODUCTION OF THE DRAWING OR ANY PART THEREOF CAN BE MADE.  
圖紙的版權歸巴馬丹拿建築師有限公司所有。  
採用或複製此圖紙內容，必須獲得本公司的同意。

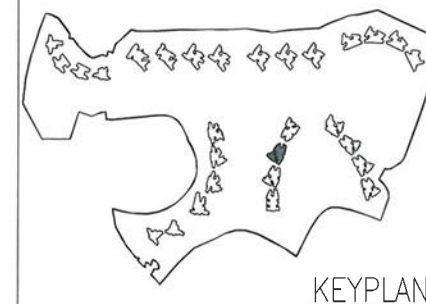




BLEU AVENUE TOWER 3 – G1 FLOOR PLAN



BLEU AVENUE TOWER 3 – G2 FLOOR PLAN



#### COLOUR LEGEND

- (R) RESIDENTIAL COMMON AREAS AND FACILITIES WITHIN PHASE 1B
- (R) WIDER COMMON CORRIDORS AND LIFT LOBBIES (RESIDENTIAL COMMON AREAS AND FACILITIES WITHIN PHASE 1B)
- (V) KITCHEN WALL WITHIN PHASE 1B
- (LI) BALCONY
- (LY) UTILITY PLATFORM
- (IDL) NON-STRUCTURAL PREFABRICATED EXTERNAL WALL (INDIGO DOTTED LINE)
- (Hatched Indigo) COVERED WALKWAY (RED HATCHED INDIGO)
- (Hatched Brown) COVERED LANDSCAPED AREA (RED HATCHED BROWN)
- (GY) OTHER PHASE(S)

#### LEGEND

AF ARCHITECTURAL FEATURE

P	24/11/2025	15TH ISSUE
N	27/03/2025	14TH ISSUE
M	19/03/2025	13TH ISSUE
L	06/03/2025	12TH ISSUE
NUMBER / 圖號	DATE / 日期	AMENDMENT / 修訂

**P&T Architects Limited**  
巴馬丹拿建築師有限公司  
www.p-t-group.com T: 852-2575 6575

PROJECT / 工程項目  
SAI SHA DEVELOPMENT  
SAI SHA, SHAP SZE HEUNG,  
NEW TERRITORIES, HONG KONG  
SITE B – T.P.T.L. 253 RP

DRAWING / 圖名  
PRINCIPAL DMC PLAN – BLEU AVENUE TOWER 3  
G1 FLOOR PLAN & G2 FLOOR PLAN

SCALE / 比例	JOB NUMBER / 工程編號
1:250@A3	5552B
DATE / 日期	DRAWING NUMBER / 圖號
MAY 2022	DMC-T31-001
DESIGNED / 設計	CHECKED / 審核
	APPROVED / 審定
	L   M   N   P

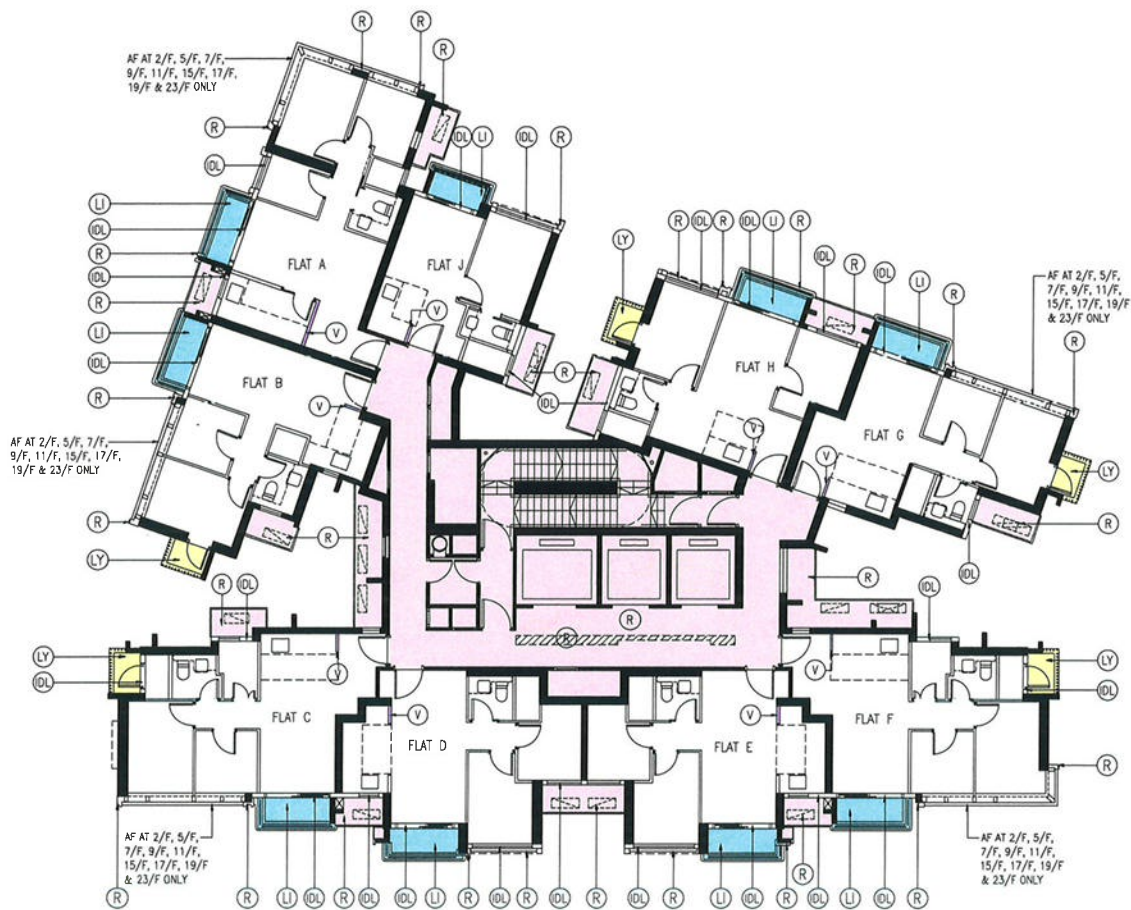
• ALL DIMENSIONS ARE IN MILLIMETRES UNLESS OTHERWISE NOTED  
除特別註明外, 所有尺寸是以毫米為單位。  
• DO NOT SCALE DRAWING  
圖中所有標註尺寸為準, 不應量取。  
• ALL MEASUREMENTS SHOULD BE VERIFIED ON SITE  
最終尺寸須在現場核對。  
THE OWNERSHIP OF THE COPYRIGHT OF THIS DRAWING IS RETAINED BY P&T ARCHITECTS LTD. WHOSE CONSENT MUST BE OBTAINED BEFORE ANY USE OR REPRODUCTION OF THE DRAWING OR ANY PART THEREOF CAN BE MADE.  
圖紙內所有版權屬巴馬丹拿建築師有限公司所有。  
採用或複製此圖紙內容, 必須得本公司的同意。

I HEREBY CERTIFY THE ACCURACY OF THIS PLAN

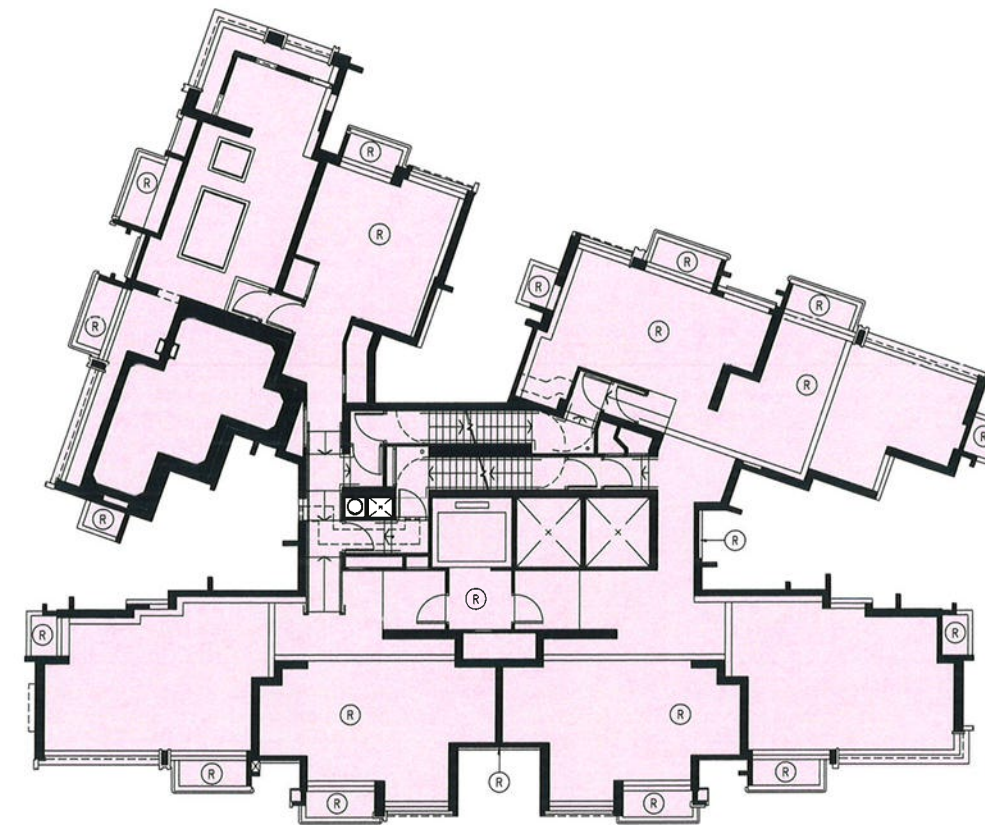
*Chan Wan Ming*

CHAN WAN MING  
AUTHORIZED PERSON (ARCHITECT)  
24 NOVEMBER 2025

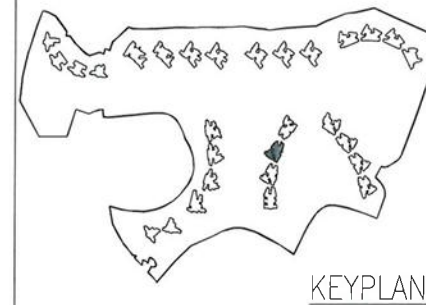




BLEU AVENUE TOWER 3 – TYPICAL FLOOR PLAN (1/F TO 23/F)  
(4/F, 13/F & 14/F OMITTED)



BLEU AVENUE TOWER 3 – REFUGE FLOOR PLAN (16/F)



#### COLOUR LEGEND

- (R) RESIDENTIAL COMMON AREAS AND FACILITIES WITHIN PHASE 1B
- (R) WIDER COMMON CORRIDORS AND LIFT LOBBIES (RESIDENTIAL COMMON AREAS AND FACILITIES WITHIN PHASE 1B)
- (V) KITCHEN WALL WITHIN PHASE 1B
- (LI) BALCONY
- (LY) UTILITY PLATFORM
- (IDL) NON-STRUCTURAL PREFABRICATED EXTERNAL WALL (INDIGO DOTTED LINE)

#### LEGEND

AF ARCHITECTURAL FEATURE

P	24/11/2025	15TH ISSUE
N	27/03/2025	14TH ISSUE
M	19/03/2025	13TH ISSUE
L	06/03/2025	12TH ISSUE
NUMBER / 號	DATE / 日期	AMENDMENT / 修訂



PROJECT / 工程項目  
SAI SHA DEVELOPMENT  
SAI SHA, SHAP SZE HEUNG,  
NEW TERRITORIES, HONG KONG  
SITE B – T.P.T.L. 253 RP

DRAWING / 圖名  
PRINCIPAL DMC PLAN – BLEU AVENUE TOWER 3  
TYPICAL FLOOR PLAN (1F TO 23F) &  
REFUGE FLOOR PLAN

SCALE / 比例 1:250@A3	JOB NUMBER / 工程編號 5552B
DATE / 日期 MAY 2022	DRAWING NUMBER / 圖號 DMC-T31-002
DESIGNED / 設計	CHECKED / 審核
APPROVED / 審定	

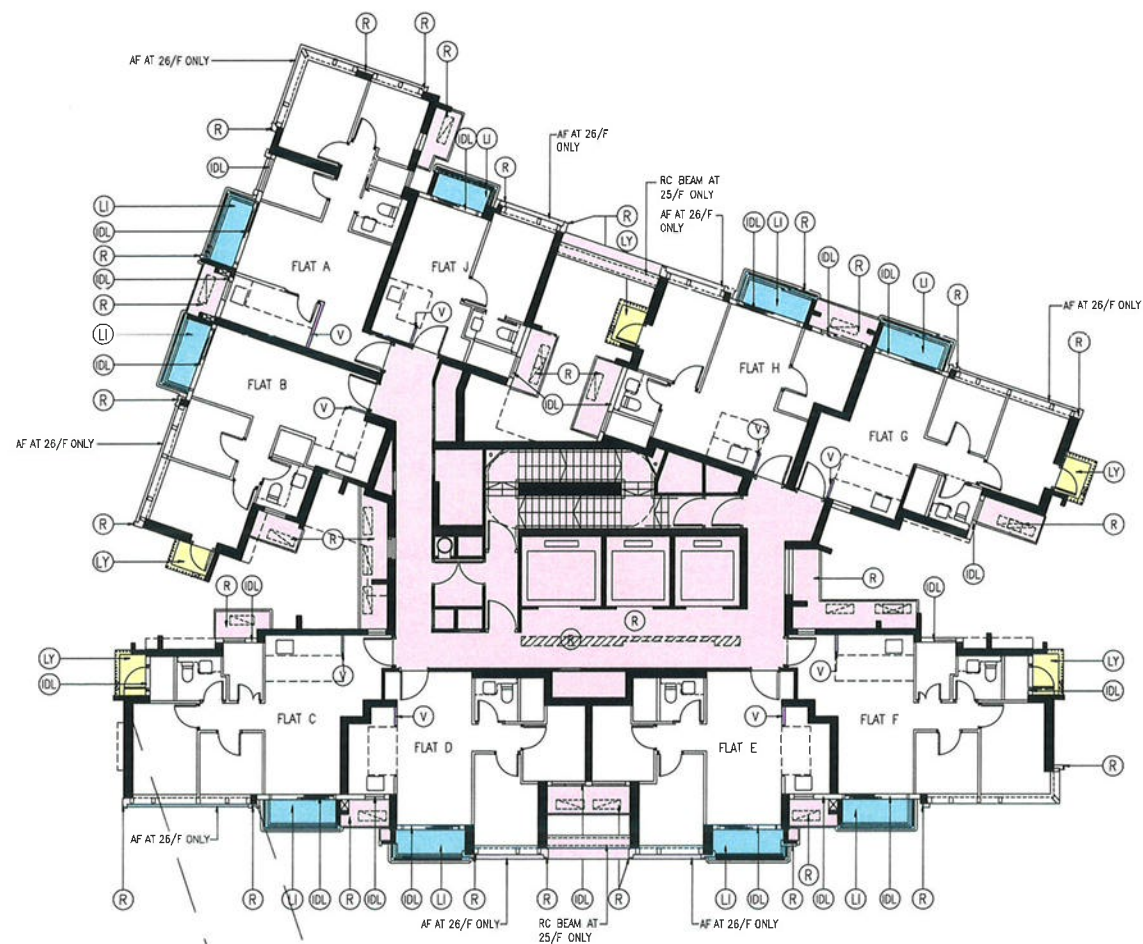
ALL DIMENSIONS ARE IN MILLIMETRES UNLESS OTHERWISE NOTED  
除特別註明外，所有尺寸是以毫米為單位。  
DO NOT SCALE DRAWING  
圖中所有標註尺寸為準，不應量取。  
ALL MEASUREMENTS SHOULD BE VERIFIED ON SITE  
最終尺寸須在現場校對。  
THE OWNERSHIP OF THE COPYRIGHT OF THIS DRAWING IS RETAINED BY P&T ARCHITECTS LTD. WHOSE CONSENT MUST BE OBTAINED BEFORE ANY USE OR REPRODUCTION OF THE DRAWING OR ANY PART THEREOF CAN BE MADE.  
圖紙內容版權為巴馬丹拿建築師有限公司所有，未經該公司同意，不得复制或轉載圖紙內容，亦不得將圖紙內容用於其他項目。

I HEREBY CERTIFY THE ACCURACY OF THIS PLAN

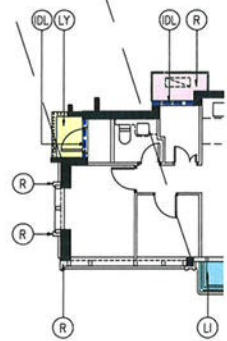
*Chan Wan Ming*

CHAN WAN MING  
AUTHORIZED PERSON (ARCHITECT)  
24 NOVEMBER 2025

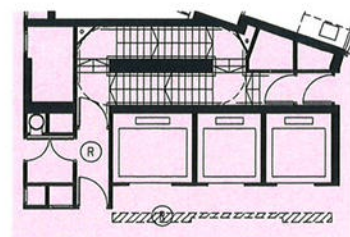




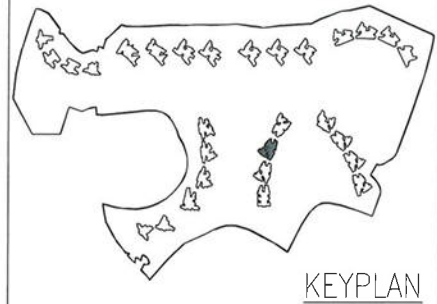
BLEU AVENUE TOWER 3 – TYPICAL FLOOR PLAN (25/F TO 28/F)



PART PLAN OF 27/F  
& 28/F



PART PLAN OF 28/F



#### COLOUR LEGEND

- (R) RESIDENTIAL COMMON AREAS AND FACILITIES WITHIN PHASE 1B
- (B) WIDER COMMON CORRIDORS AND LIFT LOBBIES (RESIDENTIAL COMMON AREAS AND FACILITIES WITHIN PHASE 1B)
- (V) KITCHEN WALL WITHIN PHASE 1B
- (LI) BALCONY
- (LY) UTILITY PLATFORM
- (IDL) NON-STRUCTURAL PREFABRICATED EXTERNAL WALL (INDIGO DOTTED LINE)

#### LEGEND

AF ARCHITECTURAL FEATURE

P	24/11/2025	15TH ISSUE
N	27/03/2025	14TH ISSUE
M	19/03/2025	13TH ISSUE
L	06/03/2025	12TH ISSUE
NUMBER / WST	DATE / DATE	AMENDMENT / WST



**PROJECT / 工程項目**  
SAI SHA DEVELOPMENT  
SAI SHA, SHAP SZE HEUNG,  
NEW TERRITORIES, HONG KONG  
SITE B – T.P.T.L. 253 RP

**DRAWING / 圖名**  
PRINCIPAL DMC PLAN – BLEU AVENUE TOWER 3  
TYPICAL FLOOR PLAN (25/F TO 27/F) &  
28TH FLOOR PLAN

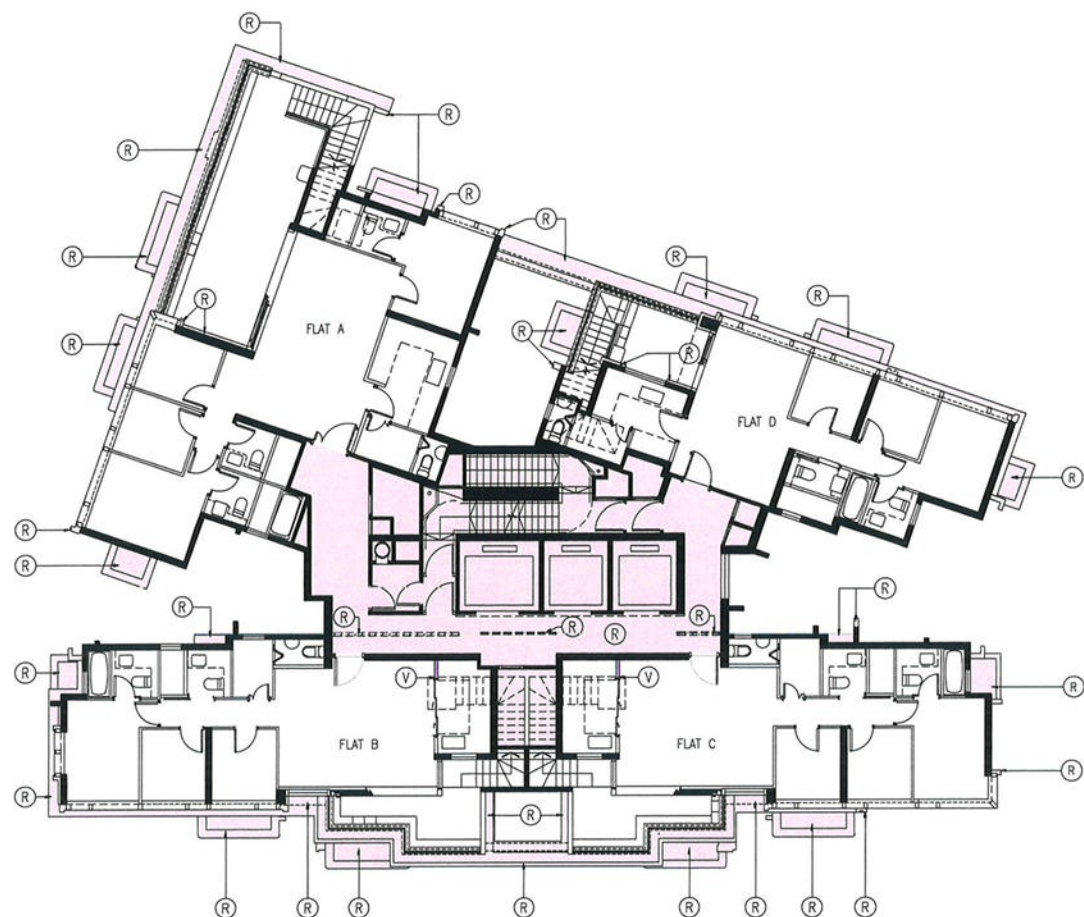
<b>SCALE / 比例</b> 1:2500A3	<b>JOB NUMBER / 工程編號</b> 5552B
<b>DATE / 日期</b> MAY 2022	<b>DRAWING NUMBER / 圖號</b> DMC-T31-003
<b>DESIGNED / 設計</b>	<b>CHECKED / 審核</b>
<b>APPROVED / 審記</b>	

I HEREBY CERTIFY THE ACCURACY OF THIS PLAN

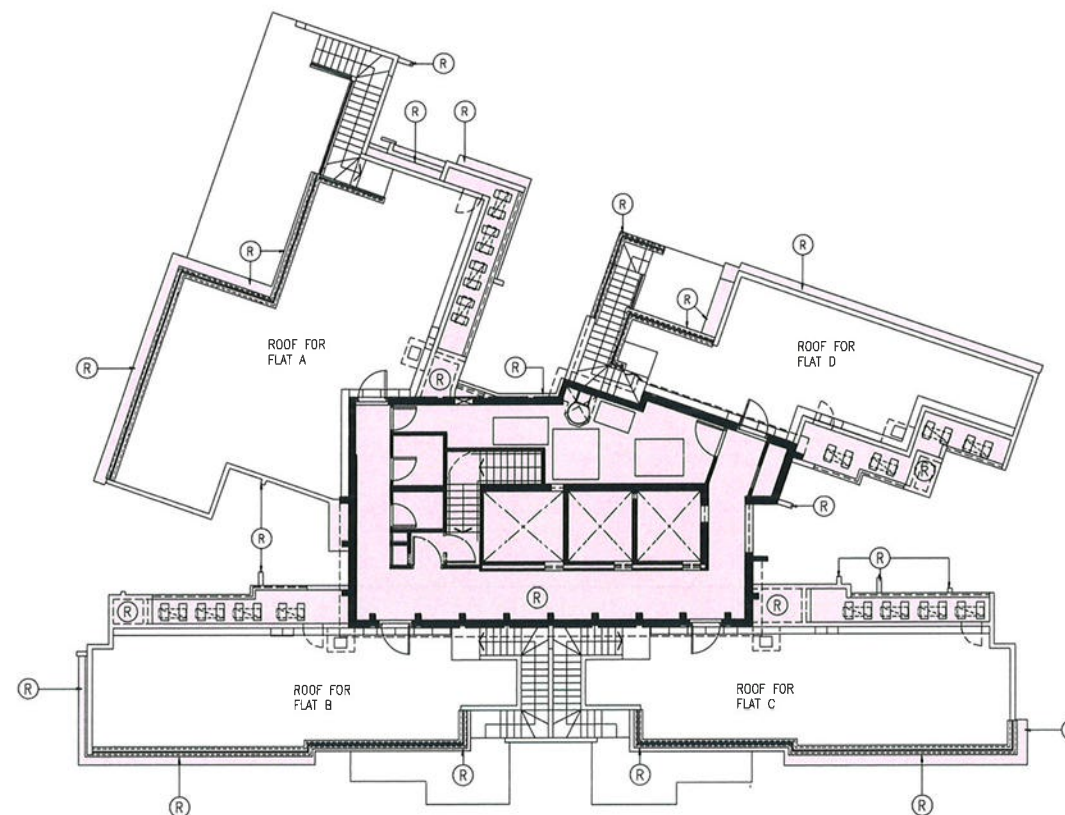
*Chan Wan Ming*  
CHAN WAN MING  
AUTHORIZED PERSON (ARCHITECT)  
24 NOVEMBER 2025

ALL DIMENSIONS ARE IN MILLIMETRES UNLESS OTHERWISE NOTED  
除特別註明外，所有尺寸是以毫米為單位。  
DO NOT SCALE DRAWING  
圖中所有尺寸均應以圖面為準，不得量度。  
ALL MEASUREMENTS SHOULD BE VERIFIED ON SITE  
最終尺寸須在現場校對。  
THE OWNERSHIP OF THE COPYRIGHT OF THIS DRAWING IS RETAINED BY P&T ARCHITECTS LTD. WHOSE CONSENT MUST BE OBTAINED BEFORE ANY USE OR REPRODUCTION OF THE DRAWING OR ANY PART THEREOF CAN BE MADE.  
圖紙內所有權已為丹拿建築師有限公司所有。  
任何未經本公司同意，不得複製或轉載此圖紙內容，以需得本公司之同意。

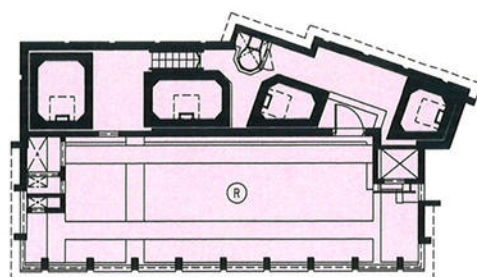




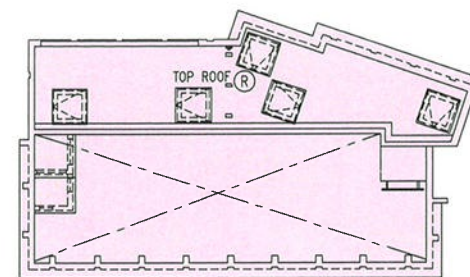
BLEU AVENUE TOWER 3 – 29/F FLOOR PLAN



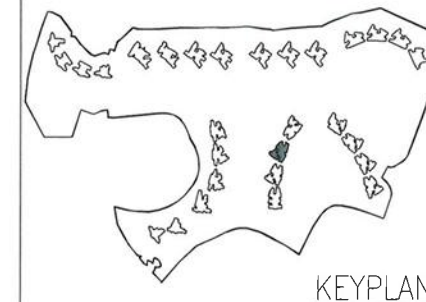
BLEU AVENUE TOWER 3 – ROOF FLOOR PLAN



BLEU AVENUE TOWER 3 – UPPER ROOF PLAN



BLEU AVENUE TOWER 3 – TOP ROOF PLAN



#### COLOUR LEGEND

- (R) RESIDENTIAL COMMON AREAS AND FACILITIES WITHIN PHASE 1B
- (R) WIDER COMMON CORRIDORS AND LIFT LOBBIES (RESIDENTIAL COMMON AREAS AND FACILITIES WITHIN PHASE 1B)
- (V) KITCHEN WALL WITHIN PHASE 1B

P	24/11/2025	15TH ISSUE
N	27/03/2025	14TH ISSUE
M	19/03/2025	13TH ISSUE
L	06/03/2025	12TH ISSUE
NUMBER / 圖號	DATE / 日期	AMENDMENT / 修改



PROJECT / 工程項目  
SAI SHA DEVELOPMENT  
SAI SHA, SHAP SZE HEUNG,  
NEW TERRITORIES, HONG KONG  
SITE B – T.P.T.L. 253 RP

DRAWING / 圖名  
PRINCIPAL DMC PLAN – BLEU AVENUE TOWER 3  
29TH FLOOR PLAN, ROOF FLOOR PLAN  
UPPER ROOF PLAN & TOP ROOF PLAN

SCALE / 比例	JOB NUMBER / 工程編號
1:250@A3	5552B
DATE / 日期	DRAWING NUMBER / 圖號
MAY 2022	DMC-T31-004
L   M   N   P	
DESIGNED / 設計	CHECKED / 審核
APPROVED / 審定	

• ALL DIMENSIONS ARE IN MILLIMETRES UNLESS OTHERWISE NOTED  
除特別註明外，所有尺寸是以毫米為單位。  
• DO NOT SCALE DRAWING  
圖中所有尺寸均應以圖中為準，不得量度。  
• ALL MEASUREMENTS SHOULD BE VERIFIED ON SITE  
最終尺寸須在現場校對。  
THE OWNERSHIP OF THE COPYRIGHT OF THIS DRAWING IS RETAINED BY P&T ARCHITECTS LTD. WHOSE CONSENT MUST BE OBTAINED BEFORE ANY USE OR REPRODUCTION OF THE DRAWING OR ANY PART THEREOF CAN BE MADE.  
圖紙中所有版權均為巴馬丹拿建築師有限公司所有，任何未經本公司同意而使用或複製此圖紙內容，均屬非法行為。

I HEREBY CERTIFY THE ACCURACY OF THIS PLAN

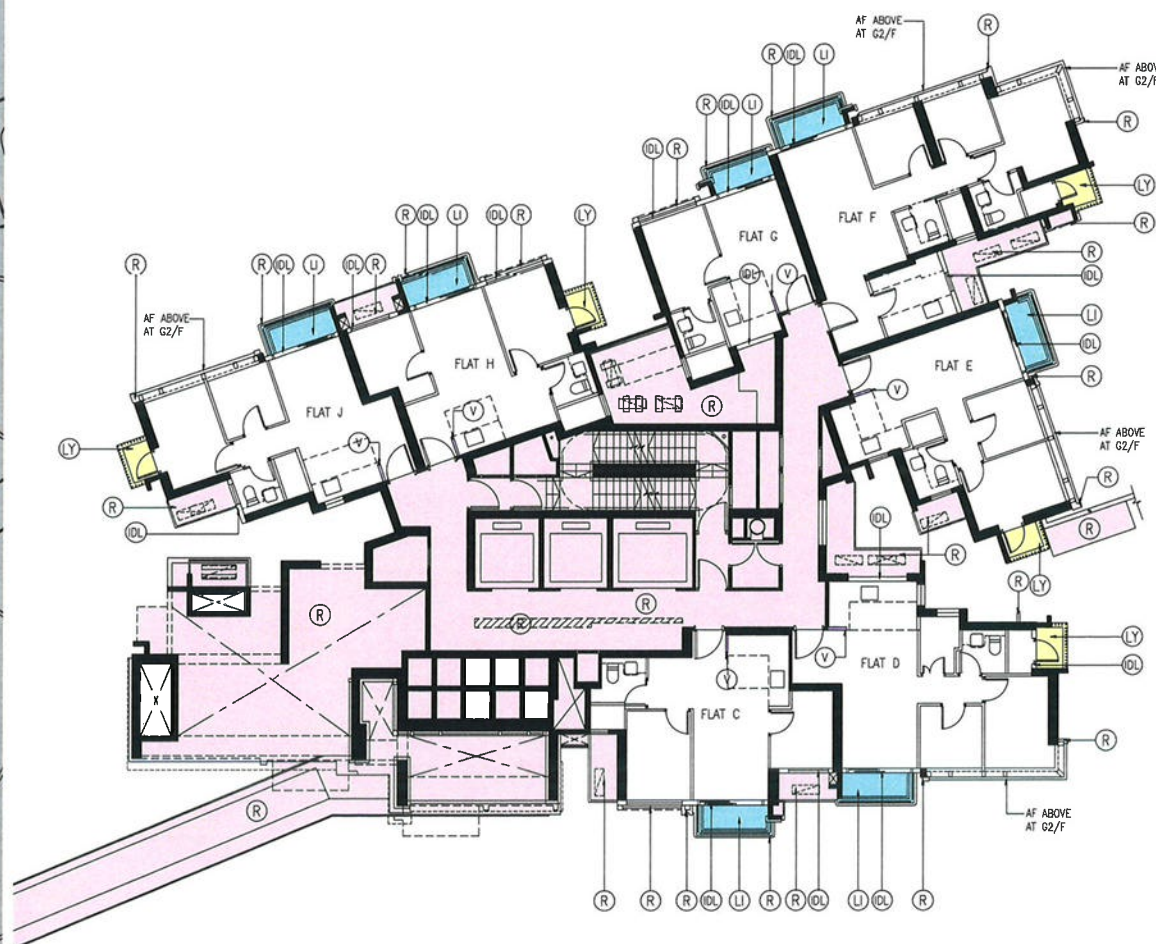
*Chan Wan Ming*

CHAN WAN MING  
AUTHORIZED PERSON (ARCHITECT)  
24 NOVEMBER 2025

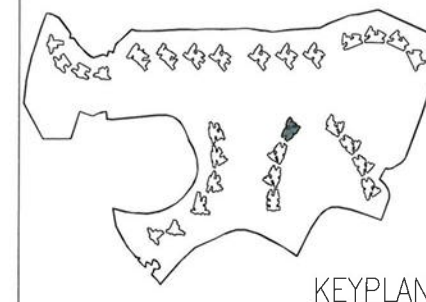




BLEU AVENUE TOWER 5 – G1 FLOOR PLAN



BLEU AVENUE TOWER 5 – G2 FLOOR PLAN



#### COLOUR LEGEND

- (R) RESIDENTIAL COMMON AREAS AND FACILITIES WITHIN PHASE 1B
- (V) KITCHEN WALL WITHIN PHASE 1B
- (L) BALCONY
- (LY) UTILITY PLATFORM
- (IDL) NON-STRUCTURAL PREFABRICATED EXTERNAL WALL (INDIGO DOTTED LINE)
- (Hatched Brown) COVERED LANDSCAPED AREA (RED HATCHED BROWN)
- (GY) OTHER PHASE(S)

#### LEGEND

AF ARCHITECTURAL FEATURE

P	24/11/2025	15TH ISSUE
N	27/03/2025	14TH ISSUE
M	19/03/2025	13TH ISSUE
L	06/03/2025	12TH ISSUE
NUMBER / MW	DATE / BY	AMENDMENT / YAT



PROJECT / 工程項目  
SAI SHA DEVELOPMENT  
SAI SHA, SHAP SZE HEUNG,  
NEW TERRITORIES, HONG KONG  
SITE B – T.P.T.L. 253 RP

DRAWING / 圖名  
PRINCIPAL DMC PLAN – BLEU AVENUE TOWER 5  
G1 FLOOR PLAN & G2 FLOOR PLAN

SCALE / 比例 1:250@A3	JOB NUMBER / 工程編號 5552B
DATE / 日期 MAY 2022	DRAWING NUMBER / 圖號 DMC-T32-001
DESIGNED / 設計	CHECKED / 審核
APPROVED / 審定	

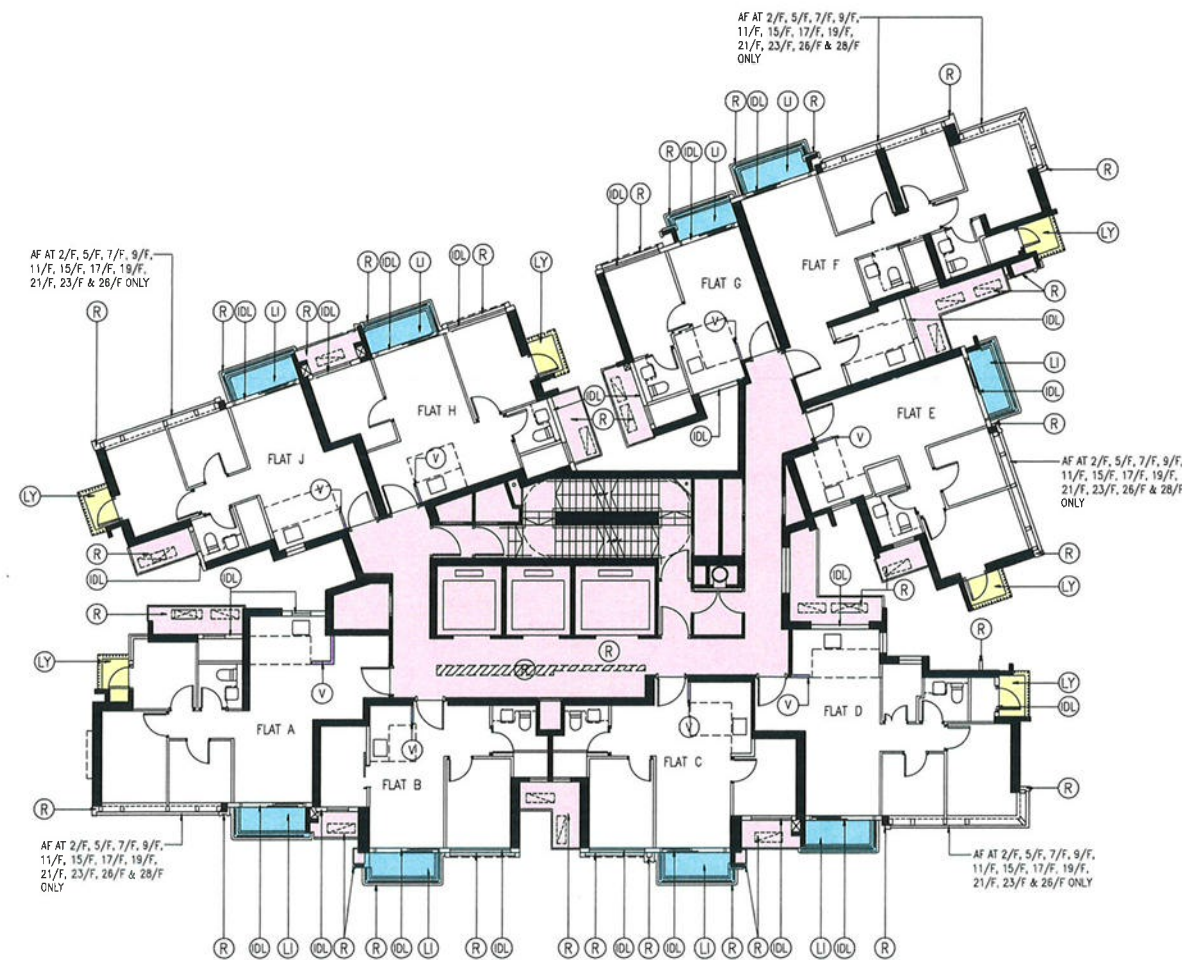
ALL DIMENSIONS ARE IN MILLIMETRES UNLESS OTHERWISE NOTED  
除特別註明外, 所有尺寸是以毫米為單位。  
DO NOT SCALE DRAWING  
圖中所有標註尺寸均為準確, 不應量度。  
ALL MEASUREMENTS SHOULD BE VERIFIED ON SITE  
最終尺寸須在現場核對。  
THE OWNERSHIP OF THE COPYRIGHT OF THIS DRAWING IS RETAINED BY P&T ARCHITECTS LTD. WHOSE CONSENT MUST BE OBTAINED BEFORE ANY USE OR REPRODUCTION OF THE DRAWING OR ANY PART THEREOF CAN BE MADE.  
圖紙內所有版權為巴馬丹拿建築師有限公司所有。  
採用或複製此圖紙內容, 必須得本公司同意。

I HEREBY CERTIFY THE ACCURACY OF THIS PLAN

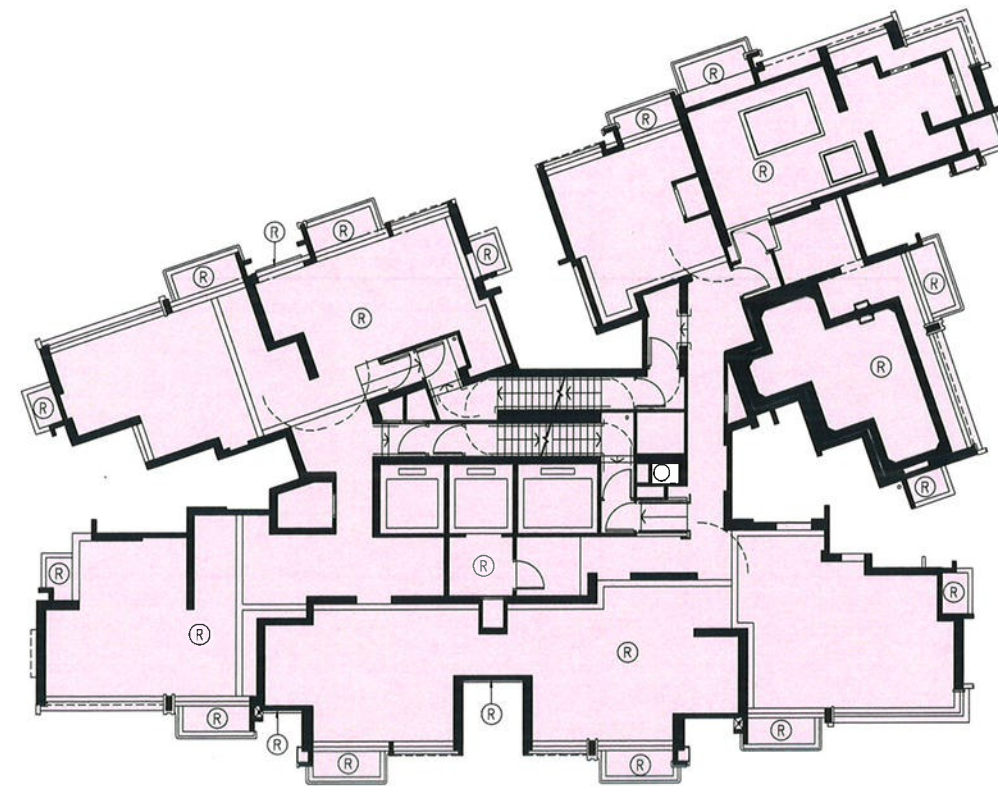
*Chan Wan Ming*

CHAN WAN MING  
AUTHORIZED PERSON (ARCHITECT)  
24 NOVEMBER 2025





BLEU AVENUE TOWER 5 – TYPICAL FLOOR PLAN (1/F TO 28/F)  
(4/F, 13/F, 14/F & 24/F OMITTED)

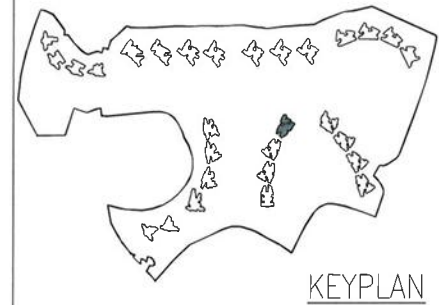


BLEU AVENUE TOWER 5 – REFUGE FLOOR PLAN (16/F)

I HEREBY CERTIFY THE ACCURACY OF THIS PLAN

*Chan Wan Ming*

CHAN WAN MING  
AUTHORIZED PERSON (ARCHITECT)  
24 NOVEMBER 2025



# COLOUR LEGEND

- (R) RESIDENTIAL COMMON AREAS AND FACILITIES WITHIN PHASE 1B
- (DL) WIDER COMMON CORRIDORS AND LIFT LOBBIES (RESIDENTIAL COMMON AREAS AND FACILITIES WITHIN PHASE 1B)
- (V) KITCHEN WALL WITHIN PHASE 1B
- (LI) BALCONY
- (LY) UTILITY PLATFORM
- (DL) NON-STRUCTURAL PREFABRICATED EXTERNAL WALL (INDIGO DOTTED LINE)

## LEGEND

AF ARCHITECTURAL FEATURE

P	24/11/2025	15TH ISSUE
N	27/03/2025	14TH ISSUE
M	19/03/2025	13TH ISSUE
L	06/03/2025	12TH ISSUE
NUMBER / 號	DATE / 日期	REVISION / 修訂



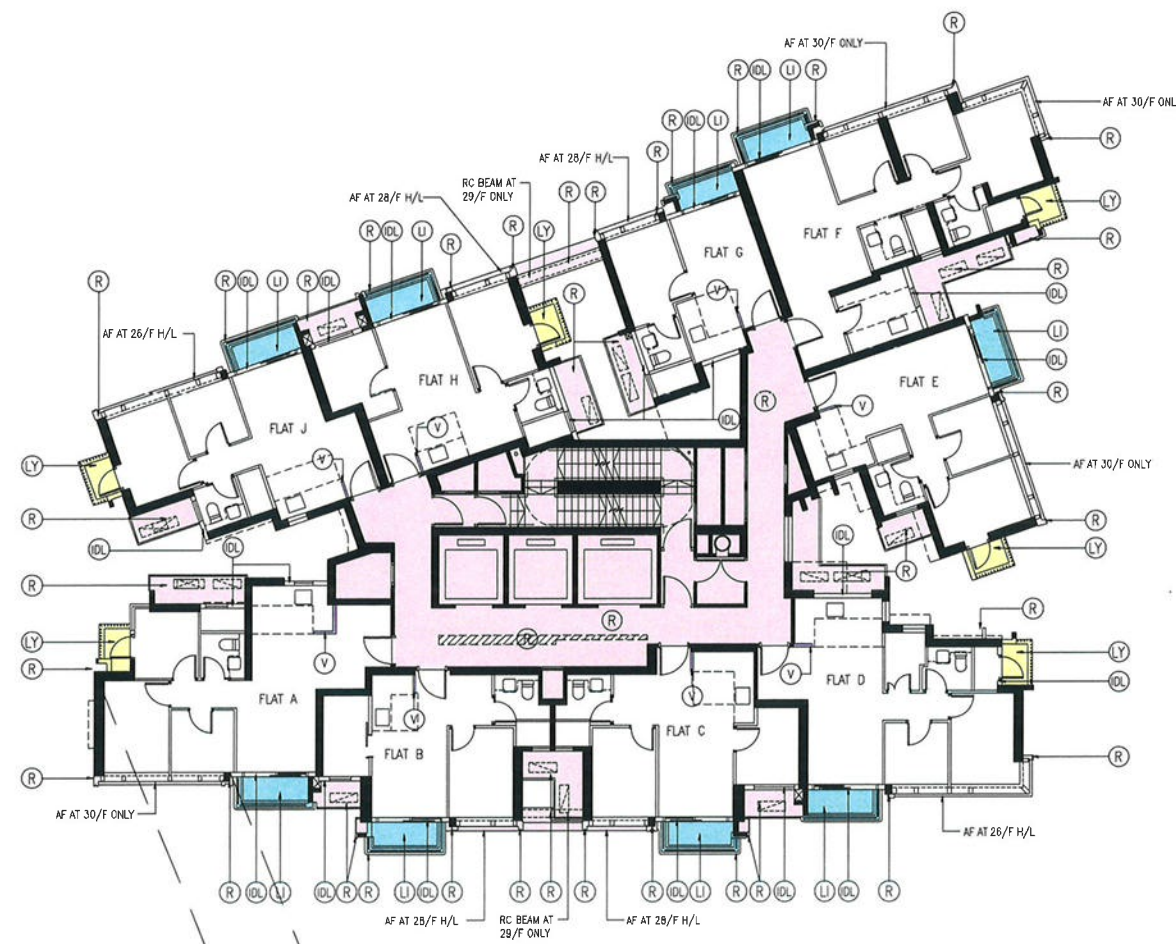
PROJECT / 工程項目  
SAI SHA DEVELOPMENT  
SAI SHA, SHAP SZE HEUNG,  
NEW TERRITORIES, HONG KONG  
SITE B – T.P.T.L. 253 RP

DRAWING / 圖名  
PRINCIPAL DMC PLAN – BLEU AVENUE TOWER 5  
TYPICAL FLOOR PLAN (1F-28F)&  
REFUGE FLOOR PLAN

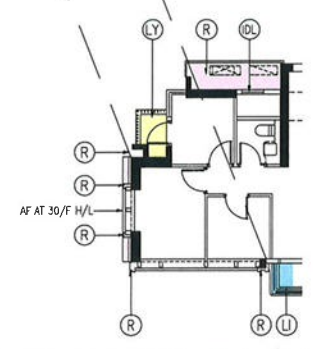
SCALE / 比例	JOB NUMBER / 工程編號
1:250@A3	5552B
DATE / 日期	DRAWING NUMBER / 圖號
MAY 2022	DMC-T32-002
DESIGNED / 設計	CHECKED / 審核
	APPROVED / 審定
L	M
N	P

ALL DIMENSIONS ARE IN MILLIMETRES UNLESS OTHERWISE NOTED  
除特別註明外, 所有尺寸是以毫米為單位。  
DO NOT SCALE DRAWING  
圖中所有尺寸均應以圖面為準, 不應量取。  
ALL MEASUREMENTS SHOULD BE VERIFIED ON SITE  
最終尺寸須在現場核對。  
THE OWNERSHIP OF THE COPYRIGHT OF THIS DRAWING IS RETAINED BY P&T ARCHITECTS LTD. WHOSE CONSENT MUST BE OBTAINED BEFORE ANY USE OR REPRODUCTION OF THE DRAWING OR ANY PART THEREOF CAN BE MADE.  
圖紙內所有版權均為巴馬丹拿建築師有限公司所有。  
如未經該公司同意, 不得複製此圖紙內容, 亦不得向本公司以外的人士透露。

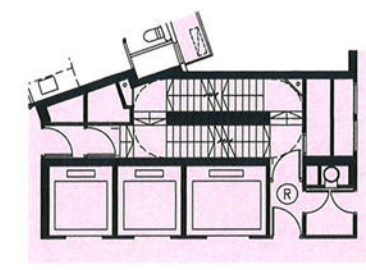




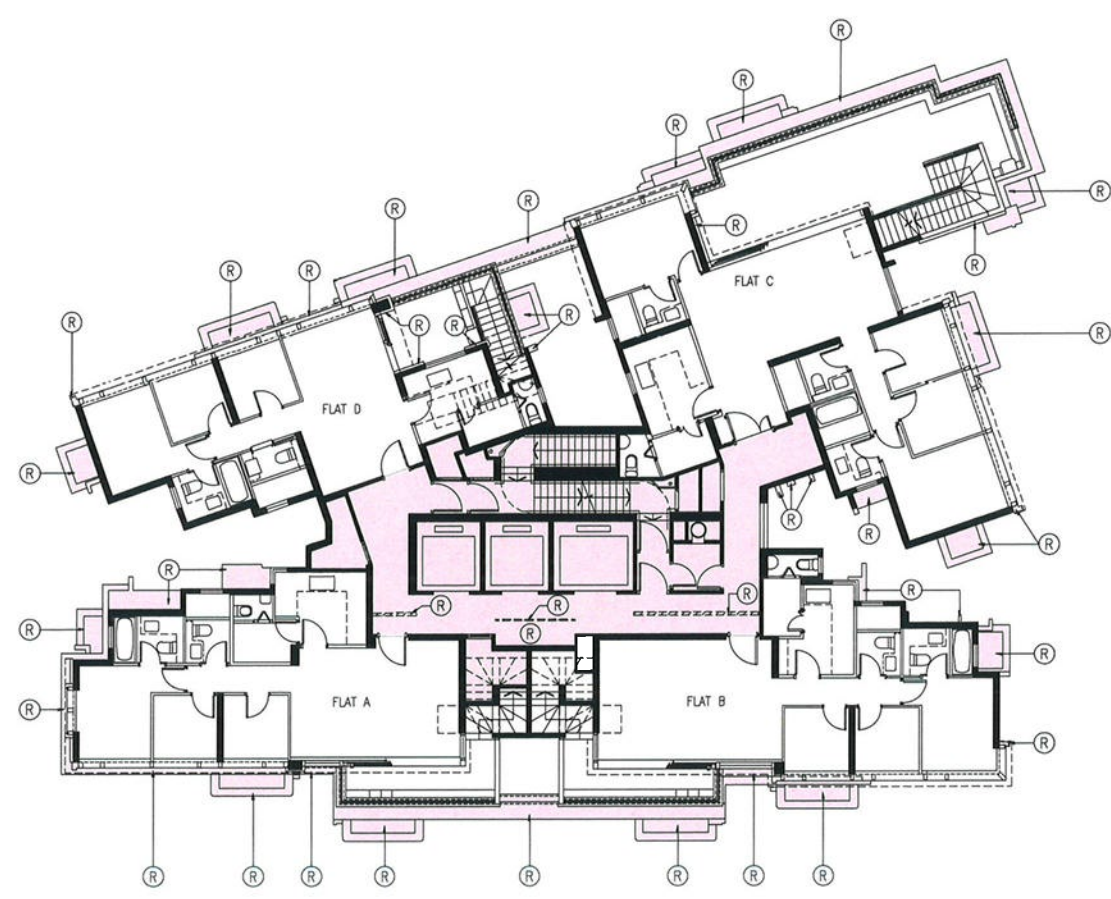
BLEU AVENUE TOWER 5 – TYPICAL FLOOR PLAN (29/F TO 32/F)



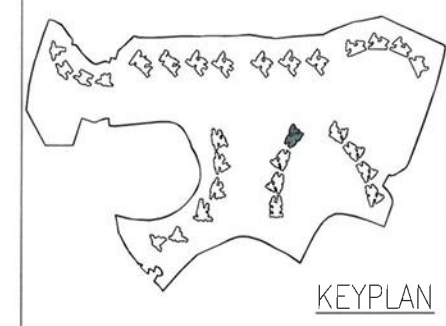
PART PLAN OF 31/F & 32/F



PART PLAN OF 32/F



BLEU AVENUE TOWER 5 – 33/F FLOOR PLAN



- COLOUR LEGEND**
- (R) RESIDENTIAL COMMON AREAS AND FACILITIES WITHIN PHASE 1B
  - (DL) WIDER COMMON CORRIDORS AND LIFT LOBBIES (RESIDENTIAL COMMON AREAS AND FACILITIES WITHIN PHASE 1B)
  - (V) KITCHEN WALL WITHIN PHASE 1B
  - (LI) BALCONY
  - (LY) UTILITY PLATFORM
  - (IDL) NON-STRUCTURAL PREFABRICATED EXTERNAL WALL (INDIGO DOTTED LINE)

**LEGEND**

AF ARCHITECTURAL FEATURE

P	24/11/2025	15TH ISSUE
N	27/03/2025	14TH ISSUE
M	19/03/2025	13TH ISSUE
L	06/03/2025	12TH ISSUE
NUMBER / 號	DATE / 日期	AMENDMENT / 修訂



**PROJECT / 工程項目**  
 SAI SHA DEVELOPMENT  
 SAI SHA, SHAP SZE HEUNG,  
 NEW TERRITORIES, HONG KONG  
 SITE B – T.P.T.L. 253 RP

**DRAWING / 圖名**  
 PRINCIPAL DMC PLAN – BLEU AVENUE TOWER 5  
 TYPICAL FLOOR (29/F TO 32/F) &  
 33RD FLOOR PLAN

SCALE / 比例	JOB NUMBER / 工程編號
1:250@A3	5552B
DATE / 日期	DRAWING NUMBER / 圖號
MAY 2022	DMC-T32-003
L   M   N   P	

DESIGNED / 設計	CHECKED / 審核	APPROVED / 審定
---------------	--------------	---------------

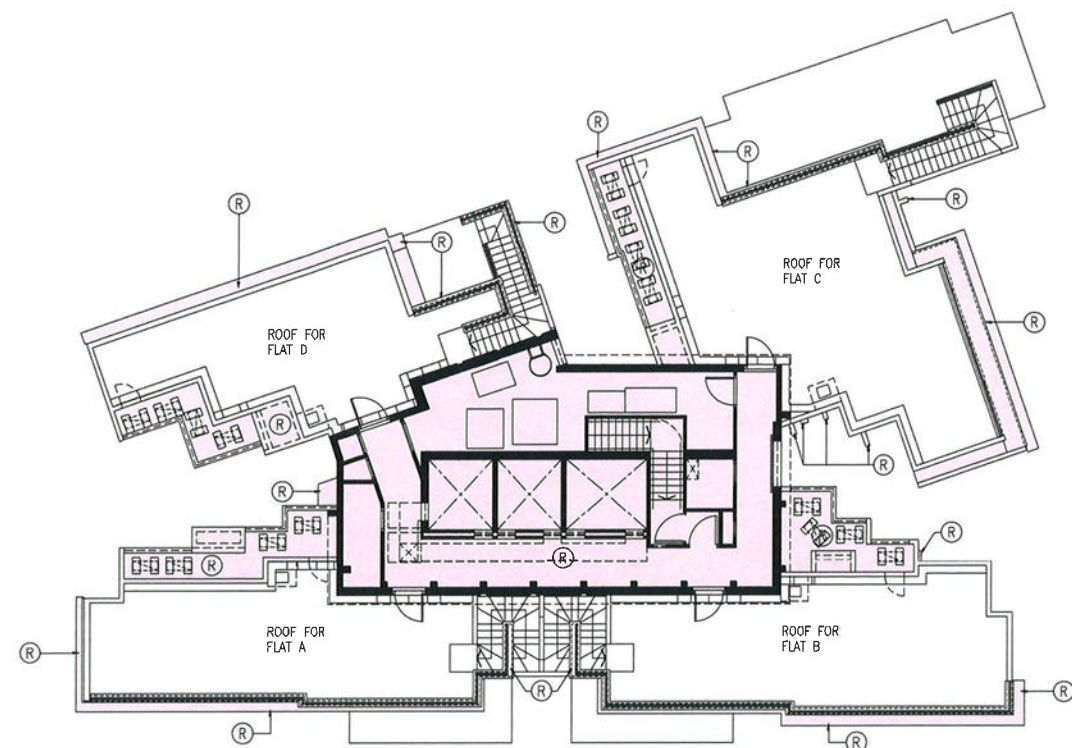
I HEREBY CERTIFY THE ACCURACY OF THIS PLAN

*Chan Wan Ming*

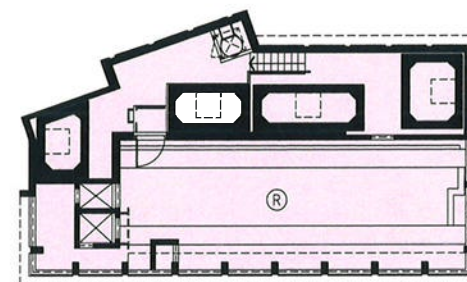
CHAN WAN MING  
 AUTHORIZED PERSON (ARCHITECT)  
 24 NOVEMBER 2025

• ALL DIMENSIONS ARE IN MILLIMETRES UNLESS OTHERWISE NOTED  
 除特別註明外，所有尺寸是以毫米為單位。  
 • DO NOT SCALE DRAWING  
 切勿以圖紙量取尺寸為準，下應量度。  
 • ALL MEASUREMENTS SHOULD BE VERIFIED ON SITE  
 最終尺寸須在現場校對。  
 THE OWNERSHIP OF THE COPYRIGHT OF THIS DRAWING IS RETAINED BY P&T ARCHITECTS LTD, WHOSE CONSENT MUST BE OBTAINED BEFORE ANY USE OR REPRODUCTION OF THE DRAWING OR ANY PART THEREOF CAN BE MADE.  
 圖紙內所有權屬巴馬丹拿建築師有限公司所有，任何使用或複製此圖紙內容，必須先取得該公司的同意。

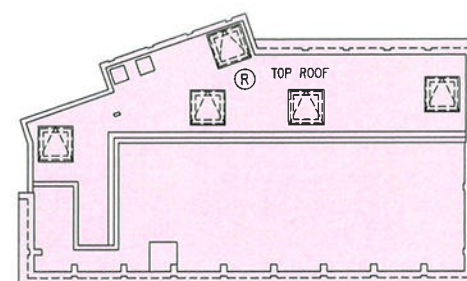




BLEU AVENUE TOWER 5 – ROOF FLOOR PLAN



BLEU AVENUE TOWER 5 – UPPER ROOF PLAN

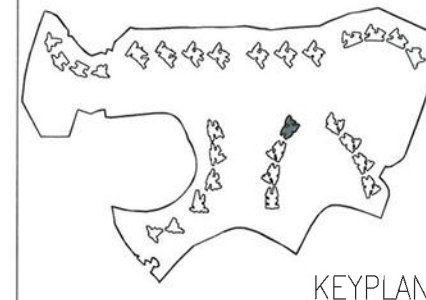


BLEU AVENUE TOWER 5 – TOP ROOF PLAN

I HEREBY CERTIFY THE ACCURACY OF THIS PLAN

*Chan Wan Ming*

CHAN WAN MING  
AUTHORIZED PERSON (ARCHITECT)  
24 NOVEMBER 2025



#### COLOUR LEGEND

(R) RESIDENTIAL COMMON AREAS  
AND FACILITIES WITHIN PHASE 1B

P	24/11/2025	15TH ISSUE
N	27/03/2025	14TH ISSUE
M	19/03/2025	13TH ISSUE
L	06/03/2025	12TH ISSUE
NUMBER / 編號	DATE / 日期	AMENDMENT / 修改



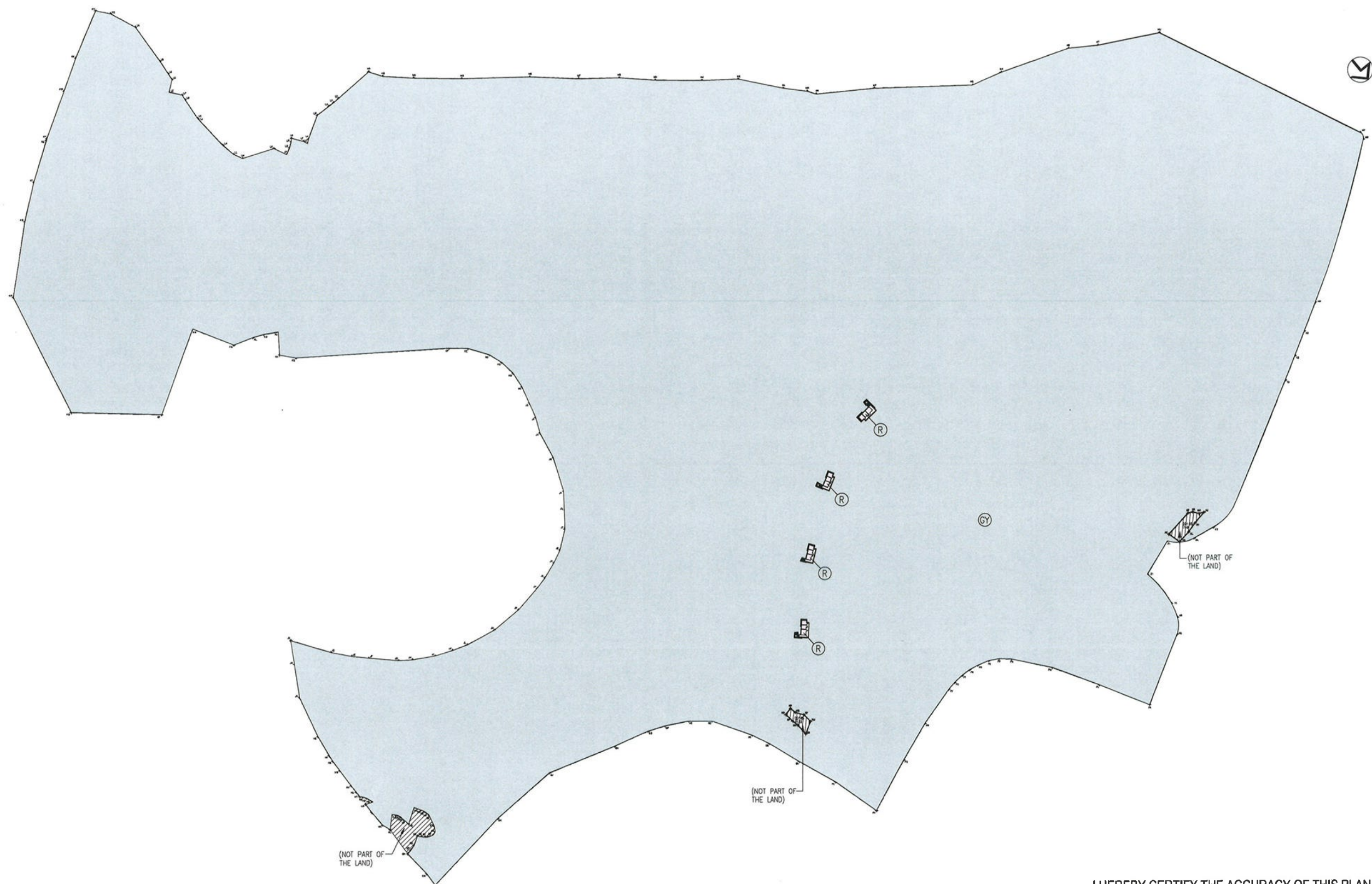
PROJECT / 工程項目  
SAI SHA DEVELOPMENT  
SAI SHA, SHAP SZE HEUNG,  
NEW TERRITORIES, HONG KONG  
SITE B – T.P.T.L. 253 RP

DRAWING / 圖名  
PRINCIPAL DMC PLAN – BLEU AVENUE TOWER 5  
ROOF FLOOR PLAN, UPPER ROOF PLAN  
& TOP ROOF PLAN

SCALE / 比例 1:250@A3	JOB NUMBER / 工程編號 5552B	
DATE / 日期 MAY 2022	DRAWING NUMBER / 圖號 DMC-T32-004	
L   M   N   P		
DESIGNED / 設計	CHECKED / 審核	APPROVED / 審定

• ALL DIMENSIONS ARE IN MILLIMETRES UNLESS OTHERWISE NOTED  
• 除特別註明外，所有尺寸是以毫米為單位。  
• DO NOT SCALE DRAWING  
• 圖中所有標註尺寸為準，不得量度。  
• ALL MEASUREMENTS SHOULD BE VERIFIED ON SITE  
• 最終尺寸須在現場核對。  
THE OWNERSHIP OF THE COPYRIGHT OF THIS DRAWING IS RETAINED BY P&T ARCHITECTS LTD. WHOSE CONSENT MUST BE OBTAINED BEFORE ANY USE OR REPRODUCTION OF THE DRAWING OR ANY PART THEREOF CAN BE MADE.  
圖紙的版權歸巴馬丹拿建築師有限公司所有。  
任何複製或轉載圖紙內容，必須先取得本公司的同意。





COLOUR LEGEND

- (GY) OTHER PHASE(S)
- (R) RESIDENTIAL COMMON AREAS AND FACILITIES WITHIN PHASE 1B

NUMBER / 編號	DATE / 日期	AMENDMENT / 修訂
J	24/11/2025	11TH ISSUE
I	27/03/2025	10TH ISSUE
H	19/03/2025	9TH ISSUE
G	06/03/2025	8TH ISSUE
F	23/01/2025	7TH ISSUE

**P&T Architects Limited**  
巴馬丹拿建築師有限公司  
www.p-t-group.com T: 852-2675 6575

PROJECT / 工程項目  
SAI SHA DEVELOPMENT  
8 HOI YING ROAD, TAI PO,  
NEW TERRITORIES, HONG KONG  
SITE B - T.P.T.L. 253 RP

DRAWING / 圖名  
PHASE 1B SUB - DMC PLAN  
LIFT PIT FLOOR

SCALE / 比例	JOB NUMBER / 工程編號
1 : 2000 A3	5552B
DATE / 日期	DRAWING NUMBER / 圖號
JUL 2022	DMC-1B-01A
DESIGNED / 設計	CHECKED / 審核
	APPROVED / 審定

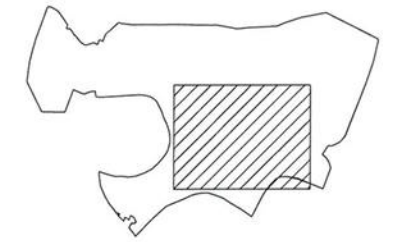
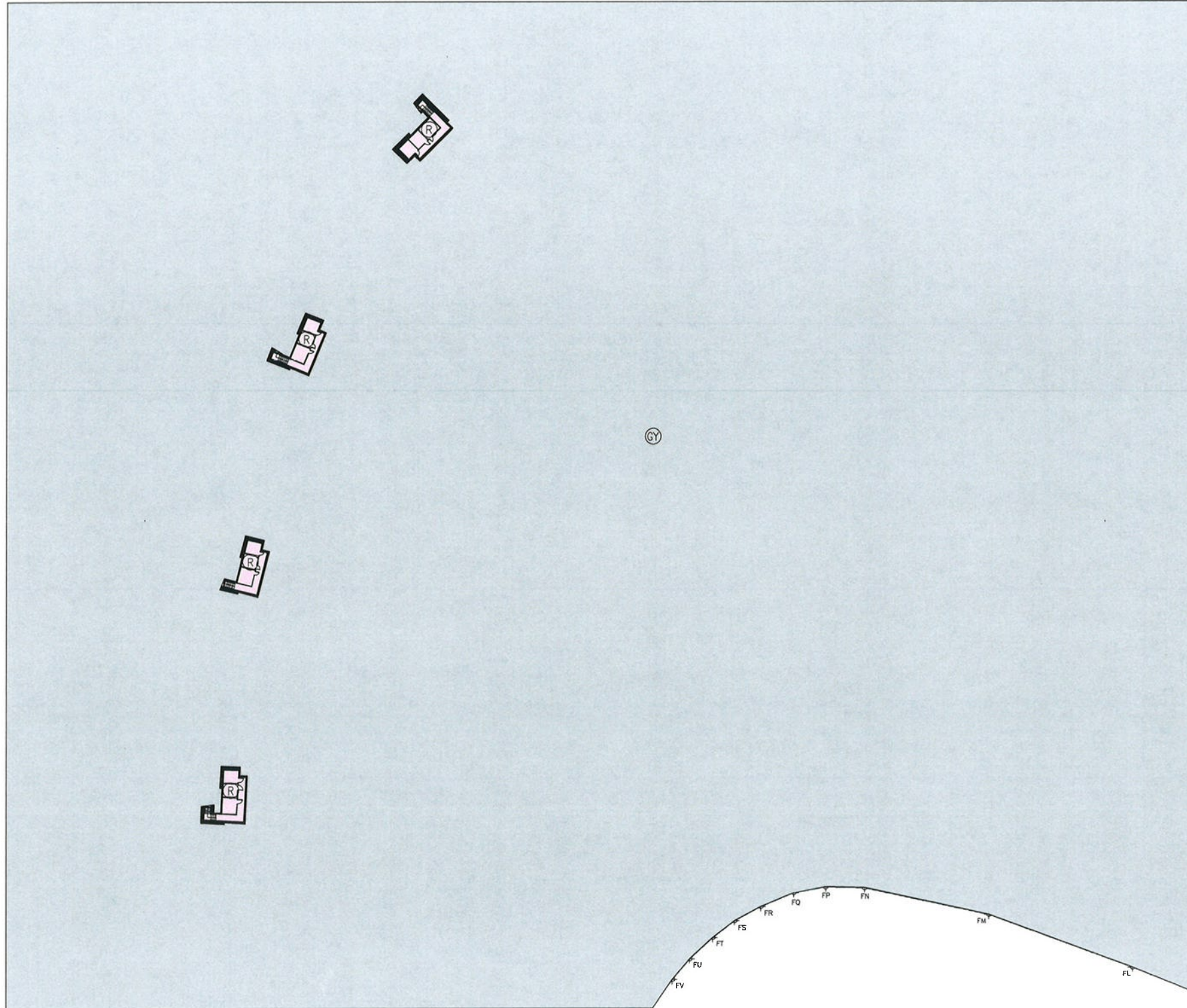
• ALL DIMENSIONS ARE IN MILLIMETRES UNLESS OTHERWISE NOTED  
• 圖紙以公制單位, 所有尺寸均以毫米為制  
• DO NOT SCALE DRAWING  
• 圖中所有尺寸均為實數, 不應量度  
• ALL MEASUREMENTS SHOULD BE VERIFIED ON SITE  
• 圖紙內所有尺寸均應於現場核實  
THE OWNERSHIP OF THE COPYRIGHT OF THIS DRAWING IS RETAINED BY  
P&T ARCHITECTS LTD. WHOSE CONSENT MUST BE OBTAINED BEFORE ANY USE  
OR REPRODUCTION OF THE DRAWING OR ANY PART THEREOF CAN BE MADE.  
圖紙內所有版權均為巴馬丹拿建築師有限公司所有。  
採用或複製此圖紙內容, 必須事先取得公司同意。

I HEREBY CERTIFY THE ACCURACY OF THIS PLAN

*Chan Wan Ming*



CHAN WAN MING  
AUTHORIZED PERSON (ARCHITECT)  
24 NOVEMBER 2025





KEY PLAN

COLOUR LEGEND

-  OTHER PHASE(S)
-  RESIDENTIAL COMMON AREAS AND FACILITIES WITHIN PHASE 1B

NUMBER / 圖號	DATE / 日期	AMENDMENT / 修訂
J	24/11/2025	11TH ISSUE
I	27/03/2025	10TH ISSUE
H	19/03/2025	9TH ISSUE
G	06/03/2025	8TH ISSUE
F	23/01/2025	7TH ISSUE



PROJECT / 工程項目  
SAI SHA DEVELOPMENT  
8 HOI YING ROAD, TAI PO,  
NEW TERRITORIES, HONG KONG  
SITE B - T.P.T.L. 253 RP

DRAWING / 圖名  
PHASE 1B SUB DMC PLAN -  
LIFT PIT FLOOR

SCALE / 比例	JOB NUMBER / 工程編號
1 : 800 A3	5552B
DATE / 日期	DRAWING NUMBER / 圖號
JUN 2022	DMC-1B-01A-1

DESIGNED / 設計	CHECKED / 審核	APPROVED / 審定

\* ALL DIMENSIONS ARE IN MILLIMETRES UNLESS OTHERWISE NOTED  
除特別註明外, 所有尺寸均以毫米計  
\* DO NOT SCALE DRAWING  
圖中所有標註尺寸為準, 不應量度  
\* ALL MEASUREMENTS SHOULD BE VERIFIED ON SITE  
所有尺寸須在現場核對準確  
THE OWNERSHIP OF THE COPYRIGHT OF THIS DRAWING IS RETAINED BY  
P&T ARCHITECTS LTD. WHOSE CONSENT MUST BE OBTAINED BEFORE ANY USE  
OR REPRODUCTION OF THE DRAWING OR ANY PART THEREOF CAN BE MADE.  
圖紙內容版權屬 P&T 建築師有限公司所有。  
採用或複製此圖紙內容, 必需經本公司同意。

I HEREBY CERTIFY THE ACCURACY OF THIS PLAN



CHAN WAN MING  
AUTHORIZED PERSON (ARCHITECT)

24 NOVEMBER 2025





COLOUR LEGEND

- GY OTHER PHASE(S)
- G DEVELOPMENT COMMON AREAS AND FACILITIES WITHIN PHASE 1B
- R RESIDENTIAL COMMON AREAS AND FACILITIES WITHIN PHASE 1B
- Y RESIDENTIAL CARPARK COMMON AREAS AND FACILITIES WITHIN PHASE 1B

NUMBER / 編號	DATE / 日期	AMENDMENT / 修訂
M	24/11/2025	14TH ISSUE
L	27/03/2025	13TH ISSUE
K	19/03/2025	12TH ISSUE
J	06/03/2025	11TH ISSUE
I	23/01/2025	10TH ISSUE

**PAT Architects Limited**  
巴馬丹拿建築師有限公司  
www.p-t-group.com T: 852-2575 6575

PROJECT / 工程項目  
SAI SHA DEVELOPMENT  
8 HOI YING ROAD, TAI PO,  
NEW TERRITORIES, HONG KONG  
SITE B - T.P.T.L. 253 RP

DRAWING / 圖名  
PHASE 1B SUB - DMC PLAN  
BASEMENT 1 FLOOR

SCALE / 比例	JOB NUMBER / 工程編號						
1 : 2000 A3	5552B						
DATE / 日期	DRAWING NUMBER / 圖號						
JUL 2022	DMC-1B-01						
<hr/>							
	I	J	K	L	M		
DESIGNED / 設計	CHECKED / 審核			APPROVED / 審定			

I HEREBY CERTIFY THE ACCURACY OF THIS PLAN



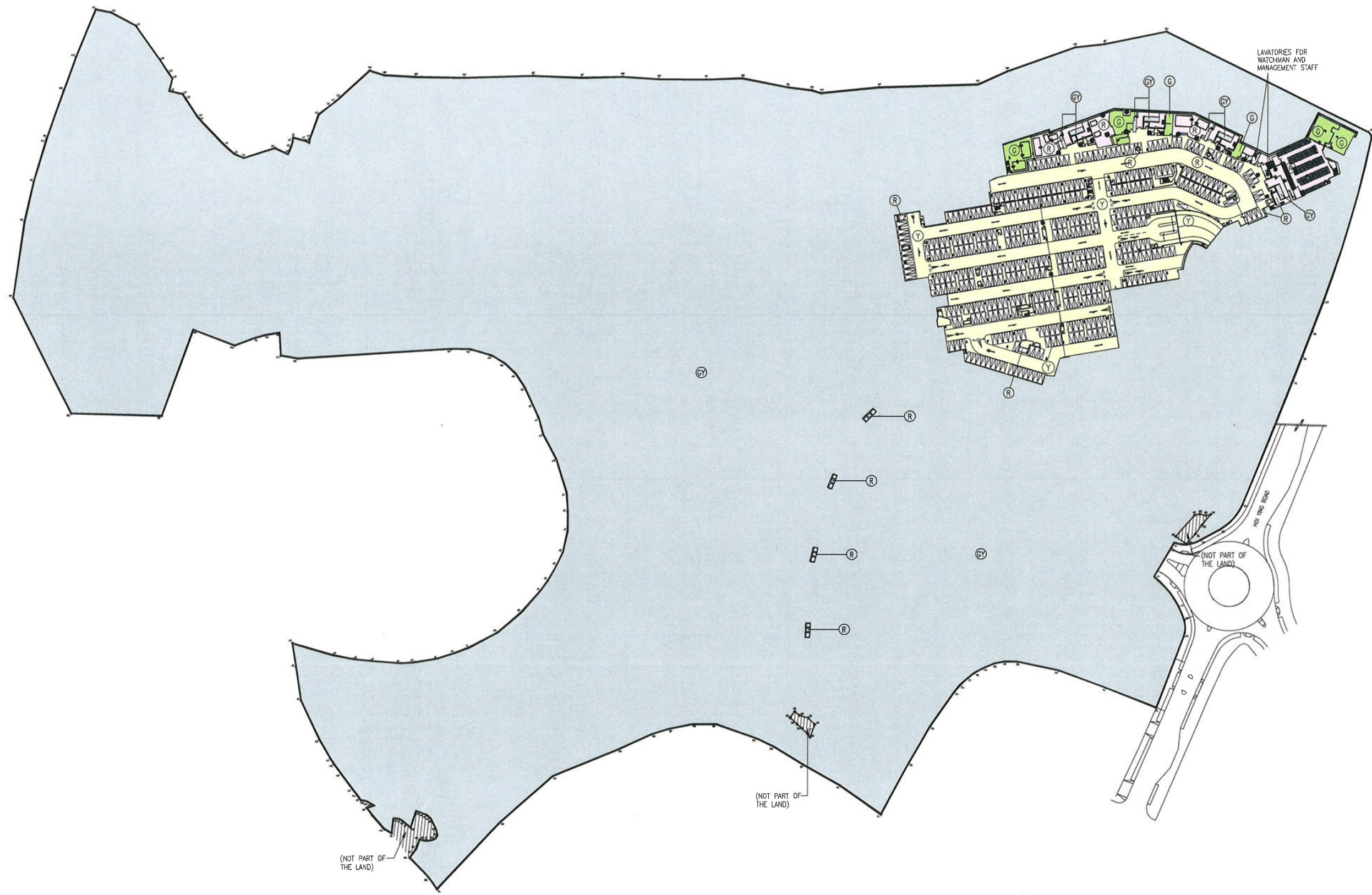
CHAN WAN MING  
AUTHORIZED PERSON (ARCHITECT)  
24 NOVEMBER 2025

\* ALL DIMENSIONS ARE IN MILLIMETRES UNLESS OTHERWISE NOTED  
除特別註明外, 所有尺寸均以毫米為單位  
\* DO NOT SCALE DRAWING  
圖中尺寸不得以圖面尺寸為準, 不應量度  
\* ALL MEASUREMENTS SHOULD BE VERIFIED ON SITE  
圖中尺寸須在現場核對準確  
THE OWNERSHIP OF THE COPYRIGHT OF THIS DRAWING IS RETAINED BY  
PAT ARCHITECTS LTD. WHOSE CONSENT MUST BE OBTAINED BEFORE ANY USE  
OR REPRODUCTION OF THE DRAWING OR ANY PART THEREOF CAN BE MADE.  
圖紙內容版權歸巴馬丹拿建築師有限公司所有。  
採用或複製此圖紙內容, 必須獲本公司同意。









- COLOUR LEGEND
- (GY) OTHER PHASE(S)
  - (G) DEVELOPMENT COMMON AREAS AND FACILITIES WITHIN PHASE 1B
  - (R) RESIDENTIAL COMMON AREAS AND FACILITIES WITHIN PHASE 1B
  - (Y) RESIDENTIAL CARPARK COMMON AREAS AND FACILITIES WITHIN PHASE 1B

NUMBER OF RESIDENTIAL CAR PARKING SPACES WITHIN PHASE 1B ON LOWER GROUND FLOOR : 364

NUMBER / 圖號	DATE / 日期	AMENDMENT / 修訂
M	24/11/2025	14TH ISSUE
L	27/03/2025	13TH ISSUE
K	19/03/2025	12TH ISSUE
J	06/03/2025	11TH ISSUE
I	23/01/2025	10TH ISSUE

**P&T Architects Limited**  
巴馬丹拿建築師有限公司  
www.p-t-group.com 1: 852-2575 6575

PROJECT / 工程項目  
SAI SHA DEVELOPMENT  
8 HOI YING ROAD, TAI PO,  
NEW TERRITORIES, HONG KONG  
SITE B - T.P.T.L. 253 RP

DRAWING / 圖名  
PHASE 1B SUB - DMC PLAN  
LOWER GROUND FLOOR

SCALE / 比例	JOB NUMBER / 工程編號
1 : 2000 A3	5552B
DATE / 日期	DRAWING NUMBER / 圖號
JUL 2022	DMC-1B-02
DESIGNED / 設計	CHECKED / 審核
	APPROVED / 審定

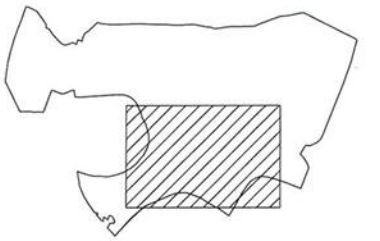
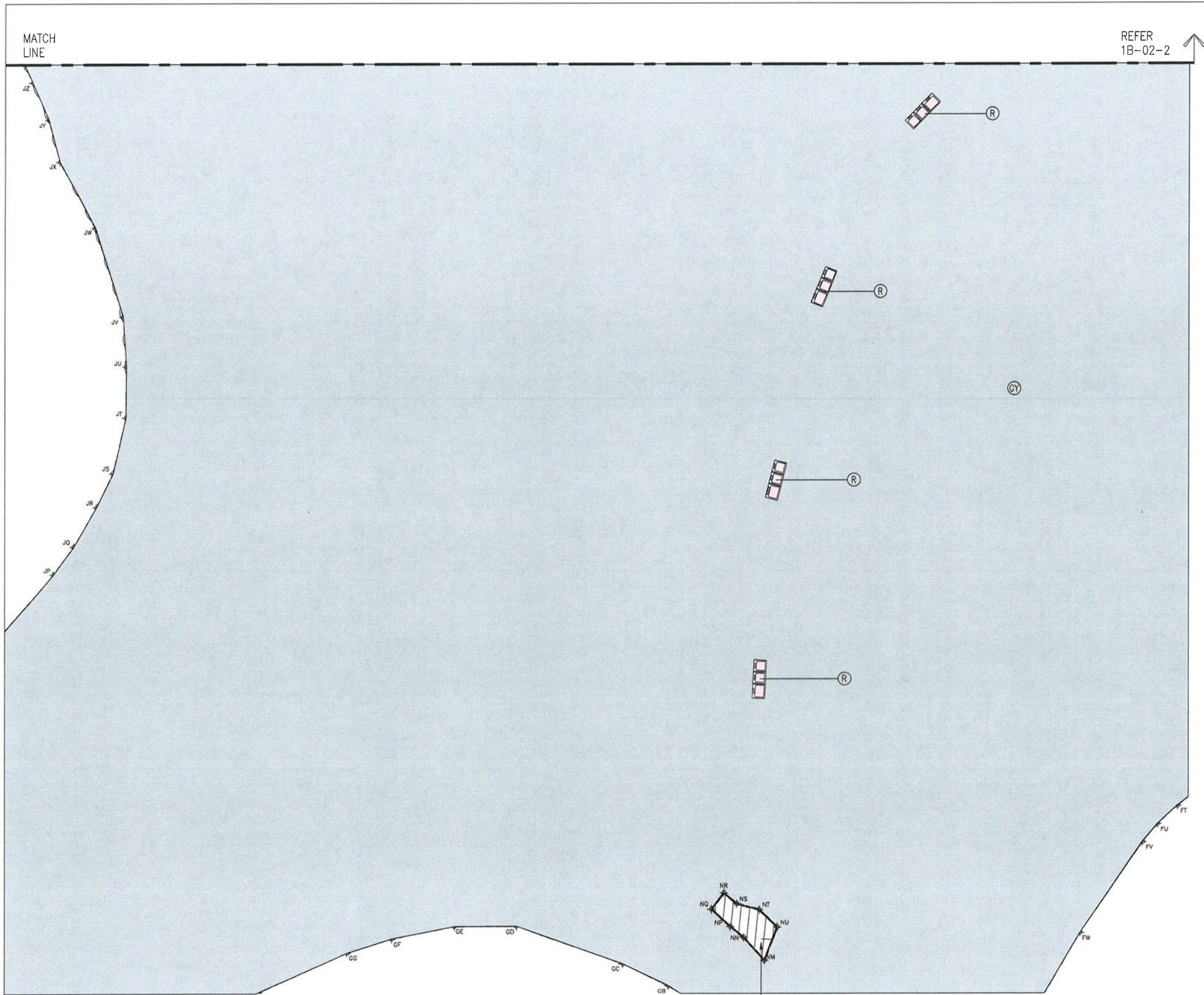
I HEREBY CERTIFY THE ACCURACY OF THIS PLAN

*Chan Wan Ming*

CHAN WAN MING  
AUTHORIZED PERSON (ARCHITECT)  
24 NOVEMBER 2025

\* ALL DIMENSIONS ARE IN MILLIMETRES UNLESS OTHERWISE NOTED  
除特別註明外, 所有尺寸均以毫米計  
\* DO NOT SCALE DRAWING  
圖中所有標註尺寸均準, 不應量度  
\* ALL MEASUREMENTS SHOULD BE VERIFIED ON SITE  
現場尺寸須至現場實地核實  
THE OWNERSHIP OF THE COPYRIGHT OF THIS DRAWING IS RETAINED BY  
PAT ARCHITECTS LTD, WHOSE CONSENT MUST BE OBTAINED BEFORE ANY USE  
OR REPRODUCTION OF THE DRAWING OR ANY PART THEREOF CAN BE MADE.  
圖紙內容版權為巴馬丹拿建築師有限公司所有, 採用或複製此圖紙內容, 必須獲本公司同意。





KEY PLAN

COLOUR LEGEND

- GY OTHER PHASE(S)
- R RESIDENTIAL COMMON AREAS AND FACILITIES WITHIN PHASE 1B

NUMBER / 圖號	DATE / 日期	AMENDMENT / 修訂
M	24/11/2025	14TH ISSUE
L	27/03/2025	13TH ISSUE
K	19/03/2025	12TH ISSUE
J	06/03/2025	11TH ISSUE
I	23/01/2025	10TH ISSUE



PROJECT / 工程項目  
SAI SHA DEVELOPMENT  
8 HOI YING ROAD, TAI PO,  
NEW TERRITORIES, HONG KONG  
SITE B - T.P.T.L. 253 RP

DRAWING / 圖名  
PHASE 1B SUB - DMC PLAN  
LOWER GROUND FLOOR  
(SHEET 1 OF 2)

SCALE / 比例  
1 : 800 A3

JOB NUMBER / 工程編號  
5552B

DATE / 日期  
JUN 2022

DRAWING NUMBER / 圖號  
DMC-1B-02-1

DESIGNED / 設計  
CHECKED / 審核  
APPROVED / 審定

\* ALL DIMENSIONS ARE IN MILLIMETRES UNLESS OTHERWISE NOTED  
除特別註明外，所有尺寸均以毫米計  
\* DO NOT SCALE DRAWING  
圖中所有尺寸均為實數，不得量取  
\* ALL MEASUREMENTS SHOULD BE VERIFIED ON SITE  
最終尺寸須在現場核對  
THE OWNERSHIP OF THE COPYRIGHT OF THIS DRAWING IS RETAINED BY  
P&T ARCHITECTS LTD. WHOSE CONSENT MUST BE OBTAINED BEFORE ANY USE  
OR REPRODUCTION OF THE DRAWING OR ANY PART THEREOF CAN BE MADE.  
圖紙內所有權屬巴馬丹拿建築師有限公司所有。  
採作或複製此圖紙內容，必須經本公司同意。

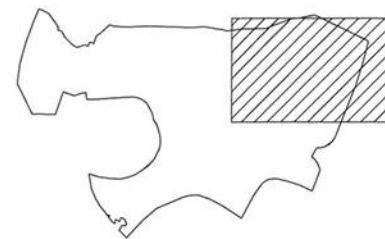
I HEREBY CERTIFY THE ACCURACY OF THIS PLAN

CHAN WAN MING  
AUTHORIZED PERSON (ARCHITECT)

24 NOVEMBER 2025



- LEGEND :
- ACCESSIBLE RESIDENTIAL CAR PARKING SPACES WITHIN PHASE 1B
  - BICYCLE PARKING SPACES WITHIN PHASE 1B

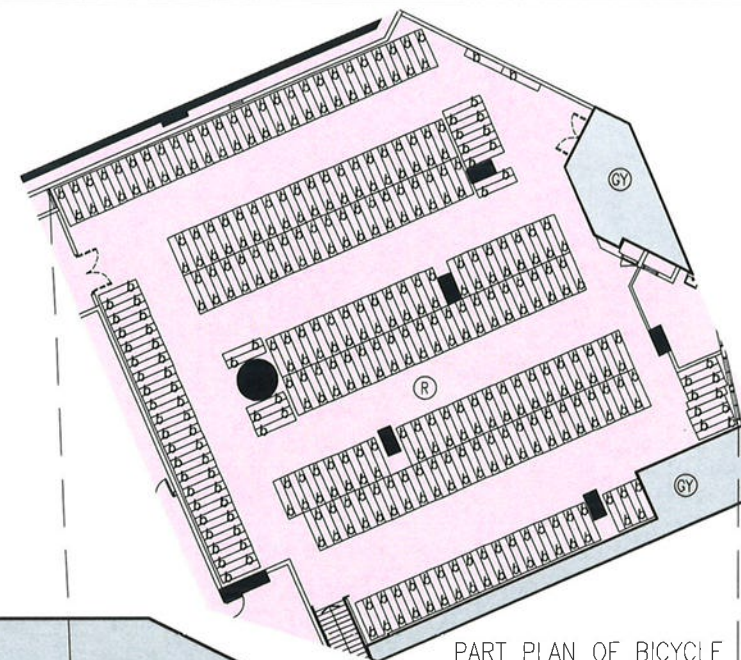


KEY PLAN

COLOUR LEGEND

- OTHER PHASE(S)
- DEVELOPMENT COMMON AREAS AND FACILITIES WITHIN PHASE 1B
- RESIDENTIAL COMMON AREAS AND FACILITIES WITHIN PHASE 1B
- RESIDENTIAL CARPARK COMMON AREAS AND FACILITIES WITHIN PHASE 1B

NUMBER OF RESIDENTIAL CAR PARKING SPACES WITHIN PHASE 1B ON LOWER GROUND FLOOR : 364



PART PLAN OF BICYCLE PARKING SPACES WITHIN PHASE 1B



LAVATORIES FOR WATCHMAN AND MANAGEMENT STAFF

I HEREBY CERTIFY THE ACCURACY OF THIS PLAN

*Chan Wan Ming*

CHAN WAN MING  
AUTHORIZED PERSON (ARCHITECT)

24 NOVEMBER 2025

NUMBER / 編號	DATE / 日期	AUGMENT / 批註
H	24/11/2025	9TH ISSUE
G	15/04/2025	8TH ISSUE
F	27/03/2025	7TH ISSUE
E	19/03/2025	6TH ISSUE
D	06/03/2025	5TH ISSUE



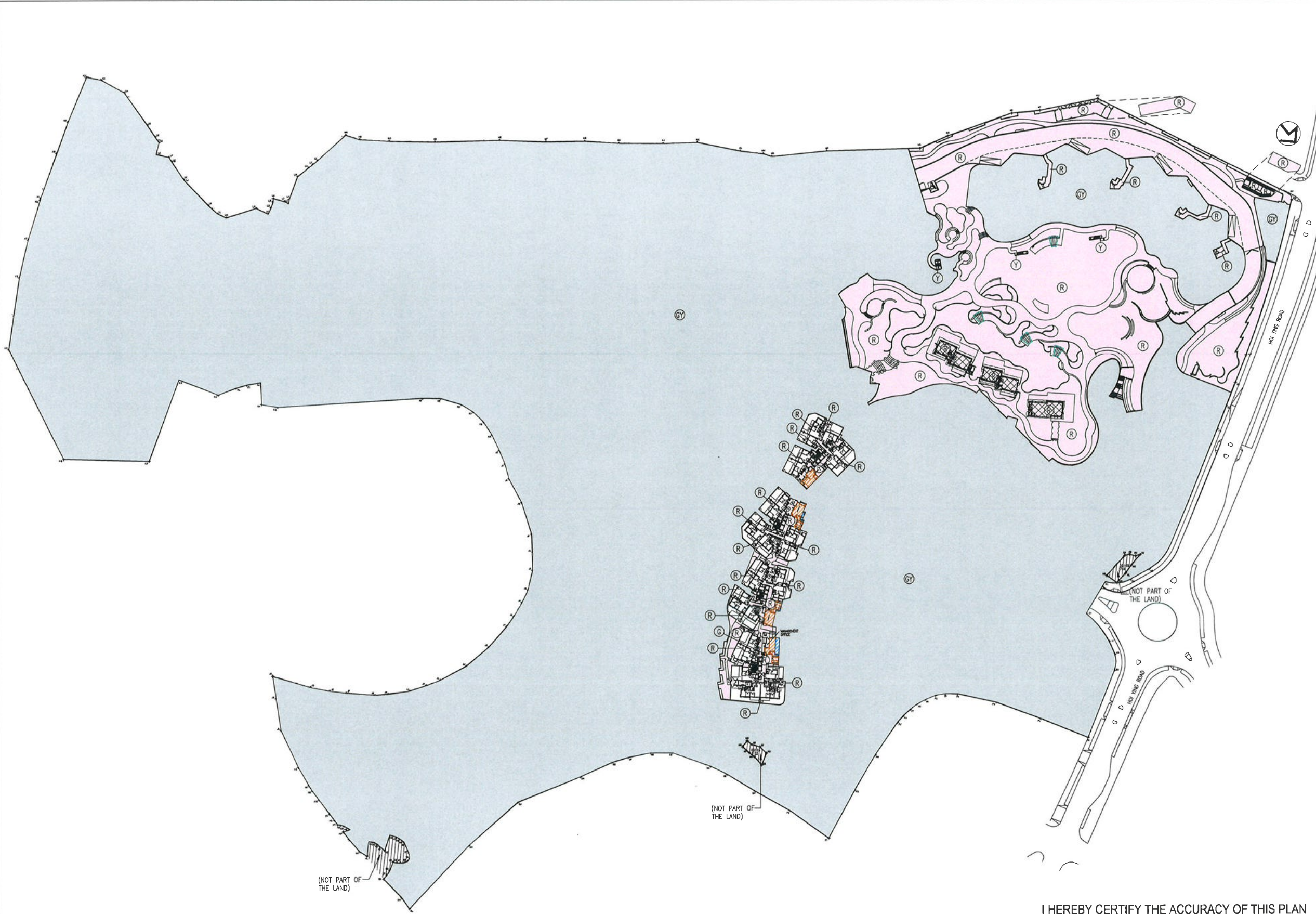
PROJECT / 工程項目  
SAI SHA DEVELOPMENT  
8 HOI YING ROAD, TAI PO,  
NEW TERRITORIES, HONG KONG  
SITE B - T.P.T.L. 253 RP

DRAWING / 圖名  
PHASE 1B SUB - DMC PLAN  
LOWER GROUND FLOOR  
(SHEET 2 OF 2)

SCALE / 比例	JOB NUMBER / 工程編號						
1 : 800 A3	5552B						
DATE / 日期	DRAWING NUMBER / 圖號						
JUN 2022	DMC-1B-02-2						
	D	E	F	G	H		
DESIGNED / 設計	CHECKED / 審核			APPROVED / 審定			

\* ALL DIMENSIONS ARE IN MILLIMETRES UNLESS OTHERWISE NOTED  
所有尺寸均以毫米為單位，除非另有註明。  
\* DO NOT SCALE DRAWING  
圖中尺寸請勿按圖縮放。  
\* ALL MEASUREMENTS SHOULD BE VERIFIED ON SITE  
所有尺寸須在現場實地校核。  
THE OWNERSHIP OF THE COPYRIGHT OF THIS DRAWING IS RETAINED BY  
P&T ARCHITECTS LTD. WHOSE CONSENT MUST BE OBTAINED BEFORE ANY USE  
OR REPRODUCTION OF THE DRAWING OR ANY PART THEREOF CAN BE MADE.  
圖紙內所有版權內容，未經本公司同意，不得複製或作其他用途。





- COLOUR LEGEND
- OTHER PHASE(S)
  - RESIDENTIAL COMMON AREAS AND FACILITIES WITHIN PHASE 1B (RECREATIONAL AREAS AND FACILITIES WITHIN PHASE 1B)
  - RESIDENTIAL COMMON AREAS AND FACILITIES WITHIN PHASE 1B
  - RESIDENTIAL CARPARK COMMON AREAS AND FACILITIES WITHIN PHASE 1B
  - TRELLIS (RED HATCHED GREEN)
  - COVERED WALKWAY (RED HATCHED INDIGO)
  - COVERED LANDSCAPED AREA (RED HATCHED BROWN)

NUMBER / 圖號	DATE / 日期	AMENDMENT / 修訂
M	24/11/2025	14TH ISSUE
L	27/03/2025	13TH ISSUE
K	19/03/2025	12TH ISSUE
J	06/03/2025	11TH ISSUE
I	23/01/2025	10TH ISSUE

**P&T Architects Limited**  
巴馬丹拿建築師有限公司  
www.p-t-group.com T: 852-2575 6575

PROJECT / 工程項目  
SAI SHA DEVELOPMENT  
8 HOI YING ROAD, TAI PO,  
NEW TERRITORIES, HONG KONG  
SITE B - T.P.T.L. 253 RP

DRAWING / 圖名  
PHASE 1B SUB - DMC PLAN  
G1 FLOOR

SCALE / 比例	JOB NUMBER / 工程編號
1 : 2000 A3	5552B
DATE / 日期	DRAWING NUMBER / 圖號
JUL 2022	DMC-1B-03
DESIGNED / 設計	CHECKED / 審核
	APPROVED / 審定

I HEREBY CERTIFY THE ACCURACY OF THIS PLAN

*Chan Wan Ming*

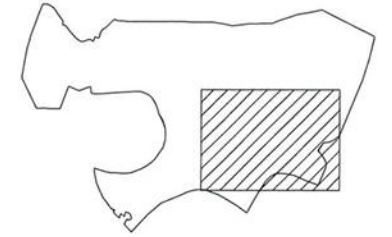
CHAN WAN MING  
AUTHORIZED PERSON (ARCHITECT)  
24 NOVEMBER 2025

\* ALL DIMENSIONS ARE IN MILLIMETRES UNLESS OTHERWISE NOTED  
除特別註明外，所有尺寸均以毫米計  
\* DO NOT SCALE DRAWING  
圖中尺寸請勿量度  
\* ALL MEASUREMENTS SHOULD BE VERIFIED ON SITE  
所有尺寸須在現場核對  
THE OWNERSHIP OF THE COPYRIGHT OF THIS DRAWING IS RETAINED BY  
P&T ARCHITECTS LTD. WHOSE CONSENT MUST BE OBTAINED BEFORE ANY USE  
OR REPRODUCTION OF THE DRAWING OR ANY PART THEREOF CAN BE MADE.  
圖紙內可收據權屬巴馬丹拿建築師有限公司所有。  
採作或複製此圖紙內容，必須先求本公司同意。



MATCH  
LINE

REFER  
1B-03-2



KEY PLAN

COLOUR LEGEND

- (GY) OTHER PHASE(S)
- (R) RESIDENTIAL COMMON AREAS AND FACILITIES WITHIN PHASE 1B (RECREATIONAL AREAS AND FACILITIES WITHIN PHASE 1B)
- (R) RESIDENTIAL COMMON AREAS AND FACILITIES WITHIN PHASE 1B
- COVERED WALKWAY (RED HATCHED INDIGO)
- COVERED LANDSCAPED AREA (RED HATCHED BROWN)

NUMBER / 圖號	DATE / 日期	AMENDMENT / 修訂
M	24/11/2025	14TH ISSUE
L	27/03/2025	13TH ISSUE
K	19/03/2025	12TH ISSUE
J	06/03/2025	11TH ISSUE
I	23/01/2025	10TH ISSUE



PROJECT / 工程項目  
SAI SHA DEVELOPMENT  
8 HOI YING ROAD, TAI PO,  
NEW TERRITORIES, HONG KONG  
SITE B - T.P.T.L. 253 RP

DRAWING / 圖名  
PHASE 1B SUB -- DMC PLAN  
G1 FLOOR  
(SHEET 1 OF 2)

SCALE / 比例  
1 : 2000 A3

DATE / 日期  
JUN 2022

JOB NUMBER / 工程編號  
5552B

DRAWING NUMBER / 圖號  
DMC-1B-03-1

DESIGNED / 設計  
CHECKED / 審核  
APPROVED / 審定

\* ALL DIMENSIONS ARE IN MILLIMETRES UNLESS OTHERWISE NOTED  
除特別註明外, 所有尺寸均以毫米計  
\* DO NOT SCALE DRAWING  
圖中所有標註尺寸為準, 不應量度  
\* ALL MEASUREMENTS SHOULD BE VERIFIED ON SITE  
所有尺寸須在現場核實  
THE OWNERSHIP OF THE COPYRIGHT OF THIS DRAWING IS RETAINED BY  
P&T ARCHITECTS LTD. WHOSE CONSENT MUST BE OBTAINED BEFORE ANY USE  
OR REPRODUCTION OF THE DRAWING OR ANY PART THEREOF CAN BE MADE.  
圖紙內所有權屬巴馬丹拿建築師有限公司所有。  
採作或複製此圖紙內容, 必須先向本公司申請。

I HEREBY CERTIFY THE ACCURACY OF THIS PLAN

*Chan Wan Ming*

CHAN WAN MING  
AUTHORIZED PERSON (ARCHITECT)

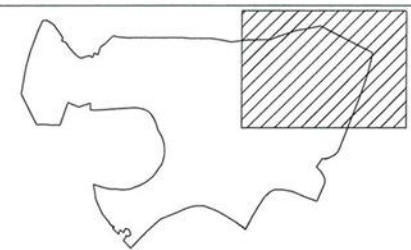
24 NOVEMBER 2025





MATCH  
LINE

REFER  
1B-03-1



KEY PLAN

COLOUR LEGEND

- OTHER PHASE(S)
- RESIDENTIAL COMMON AREAS AND FACILITIES WITHIN PHASE 1B (RECREATIONAL AREAS AND FACILITIES WITHIN PHASE 1B)
- RESIDENTIAL COMMON AREAS AND FACILITIES WITHIN PHASE 1B
- RESIDENTIAL CARPARK COMMON AREAS AND FACILITIES WITHIN PHASE 1B
- TRELLIS (RED HATCHED GREEN)

NUMBER / 號	DATE / 日期	AMENDMENT / 修改
G	24/11/2025	8TH ISSUE
F	27/03/2025	7TH ISSUE
E	19/03/2025	6TH ISSUE
D	06/03/2025	5TH ISSUE
C	23/01/2025	4TH ISSUE



PROJECT / 工程項目  
SAI SHA DEVELOPMENT  
8 HOI YING ROAD, TAI PO,  
NEW TERRITORIES, HONG KONG  
SITE B - T.P.T.L. 253 RP

DRAWING / 圖名  
PHASE 1B SUB - DMC PLAN  
G1 FLOOR  
(SHEET 2 OF 2)

SCALE / 比例	JOB NUMBER / 工程編號					
1 : 2000 A3	5552B					
DATE / 日期	DRAWING NUMBER / 圖號					
DEC 2023	DMC-2B-03-2					
<hr/>						
	C	D	E	F	G	
<hr/>						
DESIGNED / 設計	CHECKED / 審核			APPROVED / 審定		

I HEREBY CERTIFY THE ACCURACY OF THIS PLAN

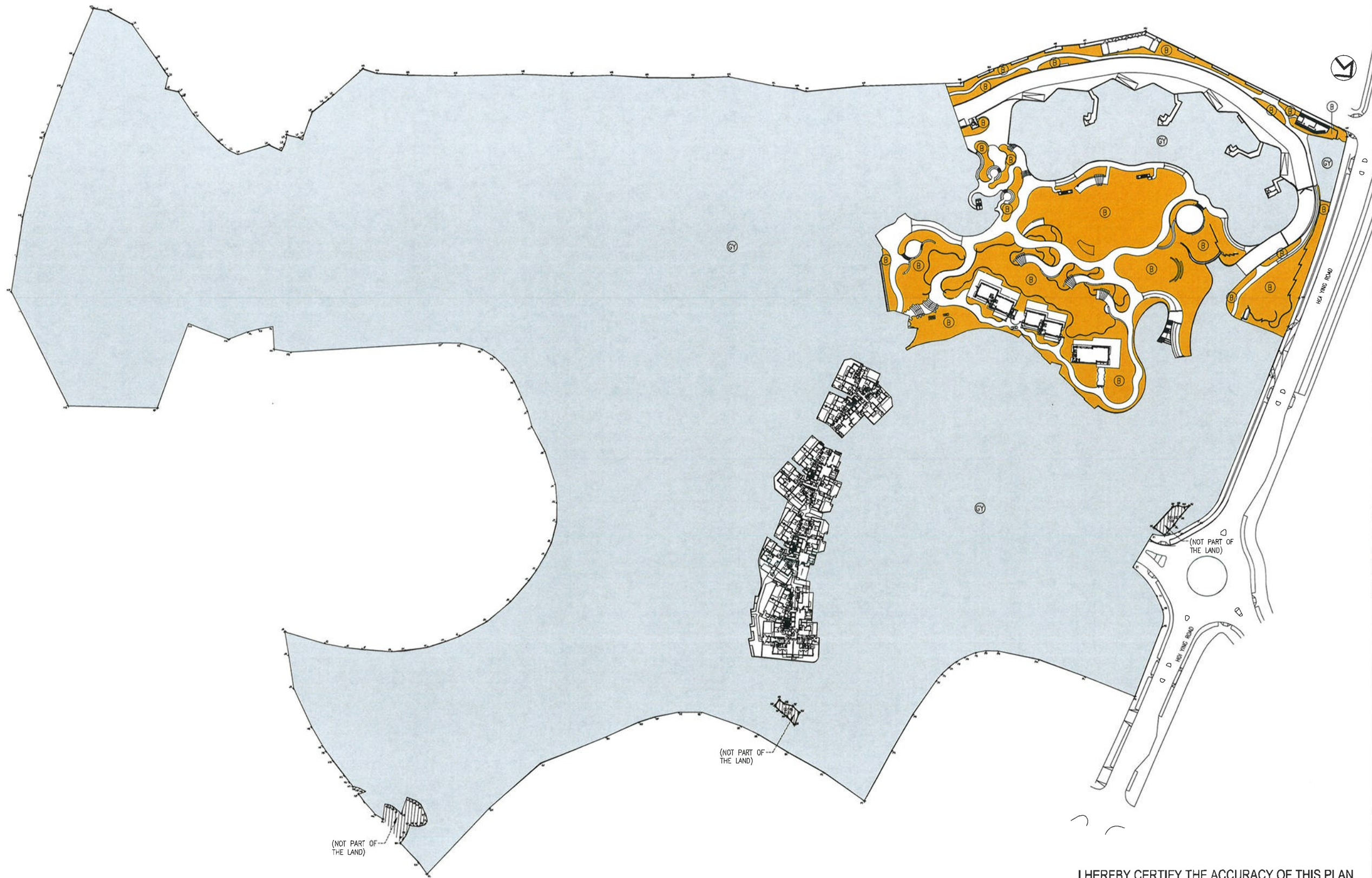
CHAN WAN MING  
AUTHORIZED PERSON (ARCHITECT)

24 NOVEMBER 2025

- LEGEND :
- ACCESSIBLE RESIDENTIAL CAR PARKING SPACES WITHIN PHASE 1B
  - RESIDENTIAL LOADING AND UNLOADING SPACES WITHIN PHASE 1B (NOT BEING RECREATIONAL AREAS AND FACILITIES LOADING AND UNLOADING SPACE)

\* ALL DIMENSIONS ARE IN MILLIMETRES UNLESS OTHERWISE NOTED  
所有尺寸均以毫米為單位，除非另有註明。  
\* DO NOT SCALE DRAWING  
圖中尺寸請勿按圖比例。  
\* ALL MEASUREMENTS SHOULD BE VERIFIED ON SITE  
所有尺寸須在現場核實。  
THE OWNERSHIP OF THE COPYRIGHT OF THIS DRAWING IS RETAINED BY  
P&T ARCHITECTS LTD. WHOSE CONSENT MUST BE OBTAINED BEFORE ANY USE  
OR REPRODUCTION OF THE DRAWING OR ANY PART THEREOF CAN BE MADE.  
圖紙內所有權歸巴馬丹拿建築師有限公司所有。  
採作或複製此圖紙內容，必須事先取得本公司同意。





#### COLOUR LEGEND

- (GY) OTHER PHASE(S)
- (B) GREENERY AREAS WITH COMMON ACCESS WITHIN PHASE 1B (8,795m<sup>2</sup>)

NUMBER / 號	DATE / 日期	AMENDMENT / 更改
G	24/11/2025	8TH ISSUE
F	27/03/2025	7TH ISSUE
E	19/03/2025	6TH ISSUE
D	06/03/2025	5TH ISSUE
C	23/01/2025	4TH ISSUE




PROJECT / 工程項目  
SAI SHA DEVELOPMENT  
8 HOI YING ROAD, TAI PO,  
NEW TERRITORIES, HONG KONG  
SITE B - T.P.T.L. 253 RP

DRAWING / 圖名  
PHASE 1B SUB - DMC PLAN  
GREENERY AREAS AT G1 FLOOR

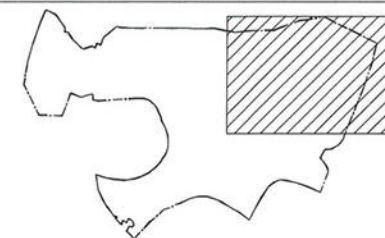
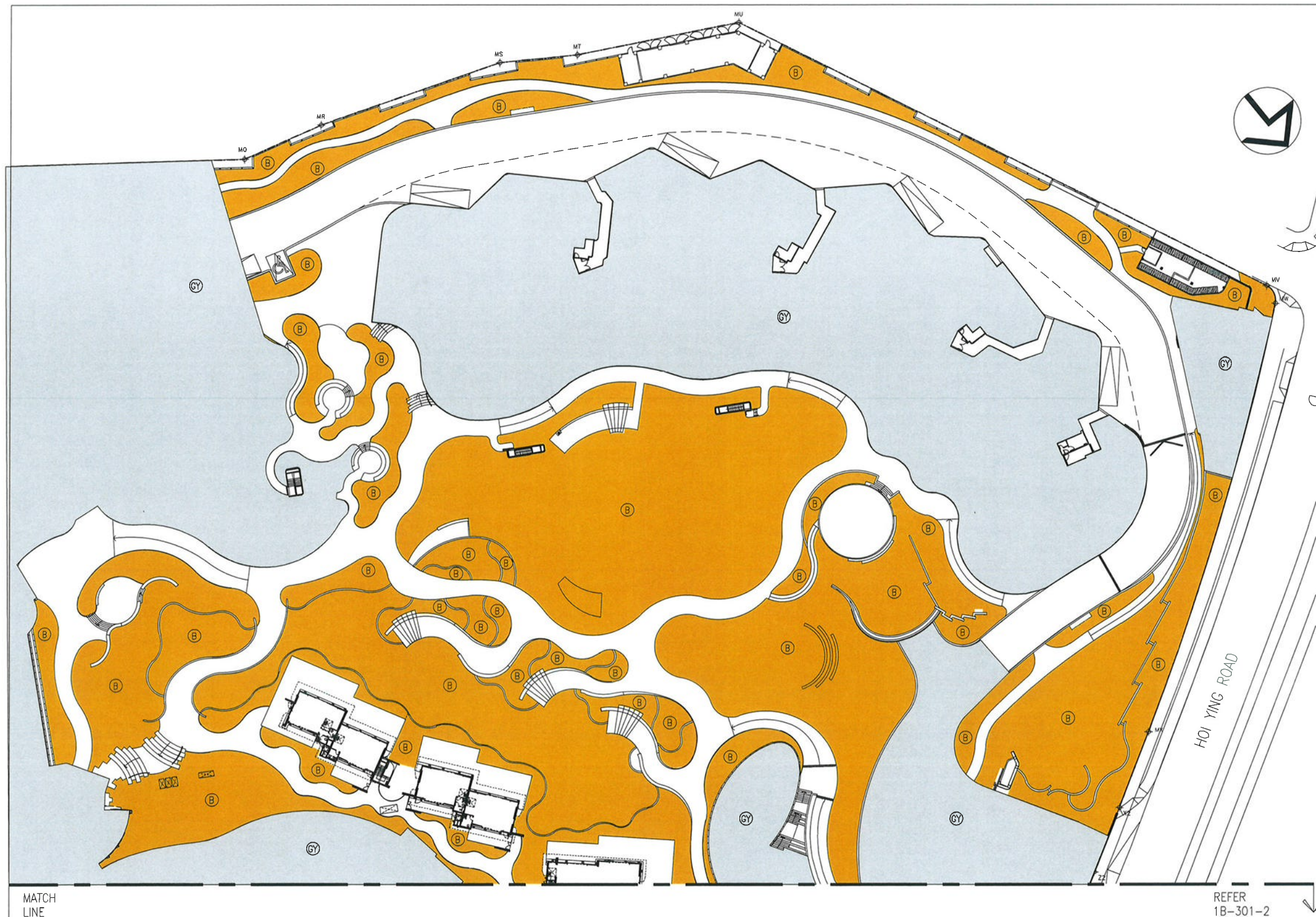
SCALE / 比例	JOB NUMBER / 工程編號
1 : 2000 A3	5552B
DATE / 日期	DRAWING NUMBER / 圖號
DEC 2023	DMC-1B-301
DESIGNED / 設計	CHECKED / 審核
	APPROVED / 審定

I HEREBY CERTIFY THE ACCURACY OF THIS PLAN

  
CHAN WAN MING  
AUTHORIZED PERSON (ARCHITECT)  
24 NOVEMBER 2025

\* ALL DIMENSIONS ARE IN MILLIMETRES UNLESS OTHERWISE NOTED  
除特別註明外，所有尺寸均以毫米計。  
\* DO NOT SCALE DRAWING  
圖中所有尺寸均不得以圖上量度。  
\* ALL MEASUREMENTS SHOULD BE VERIFIED ON SITE  
所有尺寸須在現場核對。  
THE OWNERSHIP OF THE COPYRIGHT OF THIS DRAWING IS RETAINED BY  
P&T ARCHITECTS LTD. WHOSE CONSENT MUST BE OBTAINED BEFORE ANY USE  
OR REPRODUCTION OF THE DRAWING OR ANY PART THEREOF CAN BE MADE.  
圖紙內所有版權為巴馬丹拿建築師有限公司所有，  
採作或複製此圖紙內容，必須先獲本公司同意。





KEY PLAN

COLOUR LEGEND

- (GY) OTHER PHASE(S)
- (B) GREENERY AREAS WITH COMMON ACCESS WITHIN PHASE 1B (8,795m<sup>2</sup>)

NUMBER / 編號	DATE / 日期	AMENDMENT / 更改
G	24/11/2025	8TH ISSUE
F	27/03/2025	7TH ISSUE
E	19/03/2025	6TH ISSUE
D	06/03/2025	5TH ISSUE
C	23/01/2025	4TH ISSUE



PROJECT / 工程項目  
SAI SHA DEVELOPMENT  
8 HOI YING ROAD, TAI PO,  
NEW TERRITORIES, HONG KONG  
SITE B - T.P.T.L. 253 RP

DRAWING / 圖名  
PHASE 1B SUB - DMC PLAN  
GREENERY AREAS AT G1 FLOOR

SCALE / 比例	JOB NUMBER / 工程編號							
1 : 2000 A3	5552B							
DATE / 日期	DRAWING NUMBER / 圖號							
DEC 2023	DMC-1B-301-1							
C   D   E   F   G								
DESIGNED / 設計			CHECKED / 審核			APPROVED / 審定		

• ALL DIMENSIONS ARE IN MILLIMETRES UNLESS OTHERWISE NOTED  
• 所有尺寸均以毫米為單位，除非另有註明  
• DO NOT SCALE DRAWING  
• 圖中所有尺寸均應以圖中尺寸為準，不得量度  
• ALL MEASUREMENTS SHOULD BE VERIFIED ON SITE  
• 所有尺寸須在現場核實  
THE OWNERSHIP OF THE COPYRIGHT OF THIS DRAWING IS RETAINED BY  
P&T ARCHITECTS LTD. WHOSE CONSENT MUST BE OBTAINED BEFORE ANY USE  
OR REPRODUCTION OF THE DRAWING OR ANY PART THEREOF CAN BE MADE.  
圖紙內所有權屬P&T Architects Limited，未經本公司同意，  
不得複製或轉載此圖紙內容，違者本公司保留法律權利。

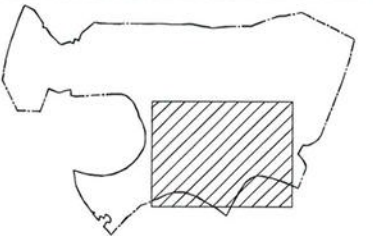
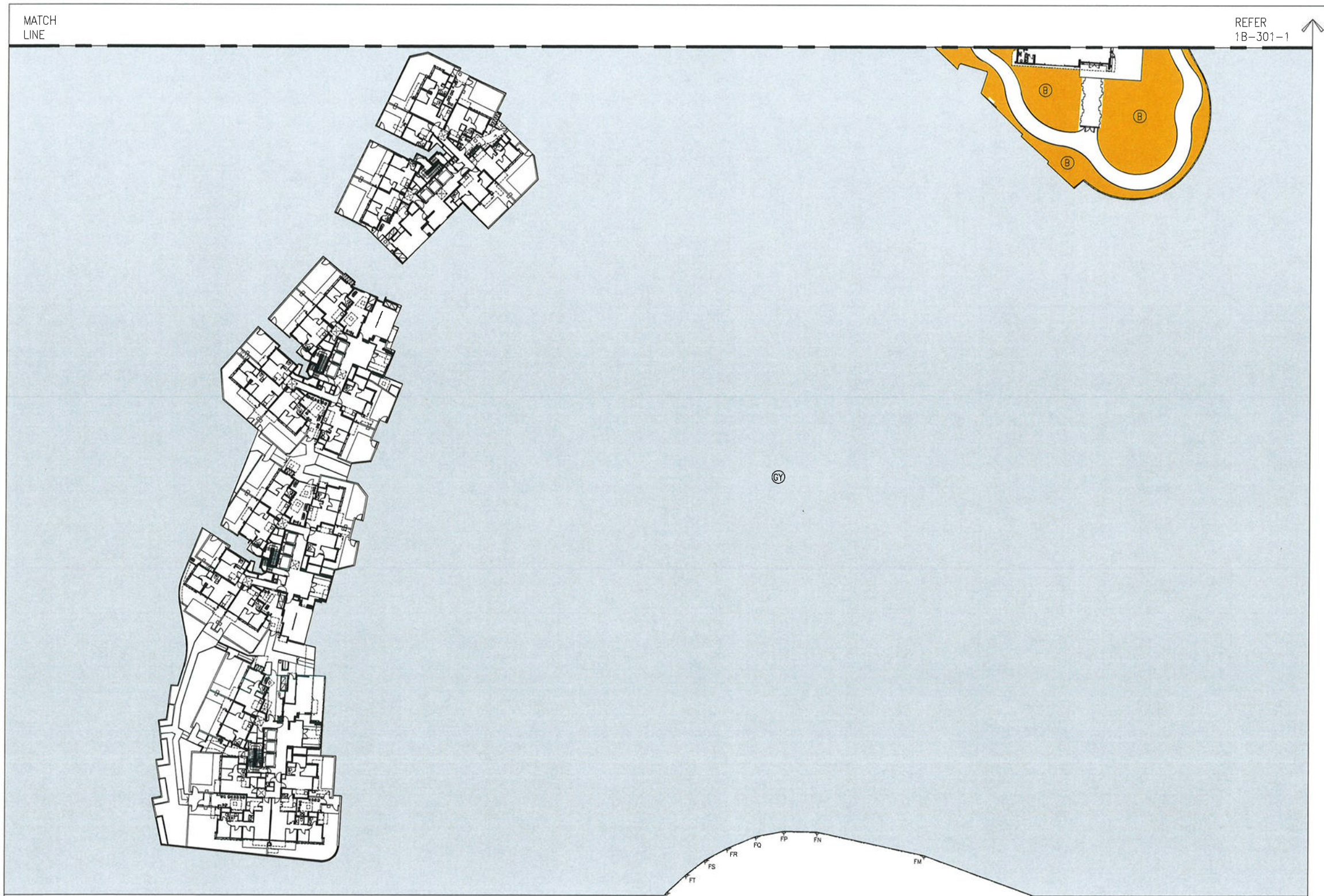
I HEREBY CERTIFY THE ACCURACY OF THIS PLAN

*Chan Wan Ming*

CHAN WAN MING  
AUTHORIZED PERSON (ARCHITECT)

24 NOVEMBER 2025





KEY PLAN

COLOUR LEGEND

(GY) OTHER PHASE(S)

(B) GREENERY AREAS WITH COMMON ACCESS WITHIN PHASE 1B (8,795m<sup>2</sup>)

NUMBER / 圖號	DATE / 日期	AMENDMENT / 修改
G	24/11/2025	8TH ISSUE
F	27/03/2025	7TH ISSUE
E	19/03/2025	6TH ISSUE
D	06/03/2025	5TH ISSUE
C	23/01/2025	4TH ISSUE

**P&T Architects Limited**  
巴馬丹拿建築師有限公司  
www.p-t-group.com T: 852-2575 6575

PROJECT / 工程項目  
SAI SHA DEVELOPMENT  
8 HOI YING ROAD, TAI PO,  
NEW TERRITORIES, HONG KONG  
SITE B - T.P.T.L. 253 RP

DRAWING / 圖名  
PHASE 1B SUB - DMC PLAN  
GREENERY AREAS AT G1 FLOOR

SCALE / 比例	JOB NUMBER / 工程編號					
1 : 2000 A3	5552B					
DATE / 日期	DRAWING NUMBER / 圖號					
DEC 2023	DMC-1B-301-2					
C	D	E	F	G		

DESIGNED / 設計	CHECKED / 審核	APPROVED / 審定

\* ALL DIMENSIONS ARE IN MILLIMETRES UNLESS OTHERWISE NOTED  
\* DO NOT SCALE DRAWING  
\* ALL MEASUREMENTS SHOULD BE VERIFIED ON SITE  
THE OWNERSHIP OF THE COPYRIGHT OF THIS DRAWING IS RETAINED BY  
P&T ARCHITECTS LTD. WHOSE CONSENT MUST BE OBTAINED BEFORE ANY USE  
OR REPRODUCTION OF THE DRAWING OR ANY PART THEREOF CAN BE MADE.  
圖紙內容版權為巴馬丹拿建築師有限公司所有。  
採作或複製此圖紙內容, 必須得本公司同意。

I HEREBY CERTIFY THE ACCURACY OF THIS PLAN

*Chan Wan Ming*

CHAN WAN MING  
AUTHORIZED PERSON (ARCHITECT)

24 NOVEMBER 2025